
















# Do YOU Have Your Winter Digital Toolkit Ready?



Download these apps and bookmark these websites on your phone today!

* Hwy 22 (Teton Pass), Hwy 89 (Snake River Canyon), Hwy 191 (Hoback Canyon), Hwy 26 (Togwotee Pass), Hwy 390 (Teton Village Rd), N Hwy 89 (Jackson through Grand Teton National Park), S Hwy 89 (Jackson to Hoback Junction) are all State highways.	State Highway Closures*	County & Town Road Closures	Winter Weather Alerts	Road Condition Webcams
Teton County Emergency Management Nixle Notifications     <a href="http://www.nixle.com">www.nixle.com</a> or text TETON_WY to 888777	✗	✓	✗	✗
511 Notify (text/email), Wyoming 511 App, 5-1-1 info line, and WYDOT website     <a href="http://www.wyroad.info">www.wyroad.info</a>	✓	✗	✗	✓
@WYDOT_Northwest Twitter Account <a href="https://twitter.com/WYDOT_Northwest">https://twitter.com/WYDOT_Northwest</a>  	✓	✗	✗	✗
FEMA Mobile App <a href="http://www.fema.gov/mobile-app">www.fema.gov/mobile-app</a>  	✗	✗	✓	✗
National Weather Service Website <a href="http://www.weather.gov/rw">www.weather.gov/rw</a> <a href="http://mobile.weather.gov">http://mobile.weather.gov</a>   	✗	✗	✓	✓