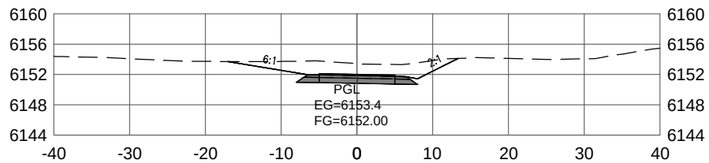

0+30

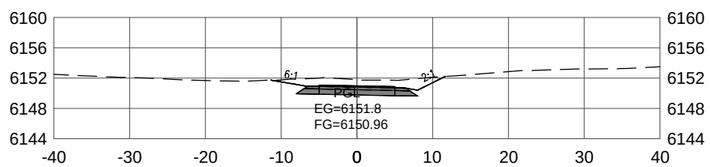

0+20

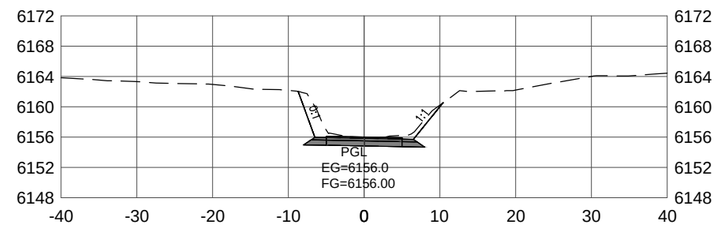

0+52

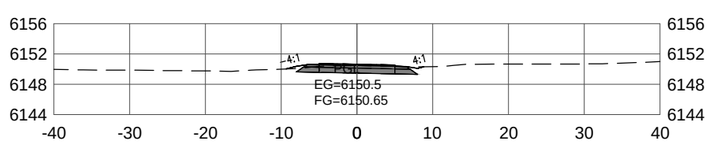

0+10

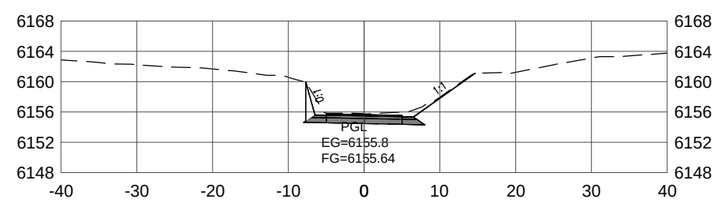

0+50

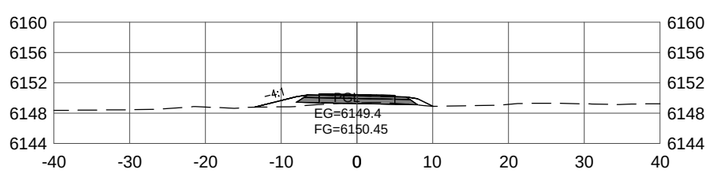

0+00

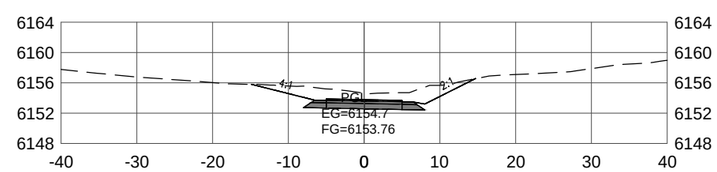

0+40

NOTE: RETAINING WALLS SHOWN FOR ILLUSTRATIVE PURPOSES ONLY. REFER TO RETAINING WALL PLANS FOR WALL OFFSETS, ELEVATIONS, AND DESIGN DETAILS.

TUNNEL SPUR CROSS SECTIONS
STA 0+00 - 0+52

FINAL PLANS

06/23/2016_

MIDDLE SECTION PHASE 2
CATTLE TUNNEL
TO SPRING GULCH

DRAWING TITLE:
CROSS_SECTIONS

DRAWING NUMBER:
X0

G:\7.2 Clients\364 - Teton\15140 - Path22-Mid\50 DWG\50.2 C3D\50.02.5 Sample Line-Sections\Teton-Sections (05-02-2016).dwg <Layout0> - Jun 23 2016 10:36:20 am PLOTTED BY: LXiong

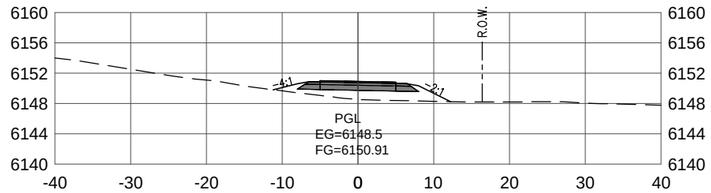

1+67

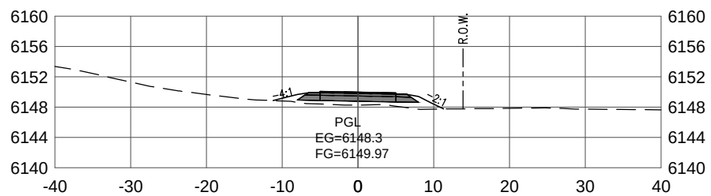

1+50

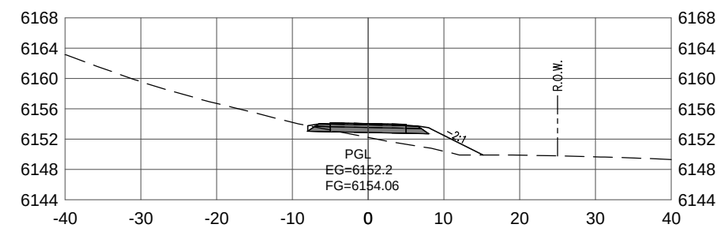

2+25

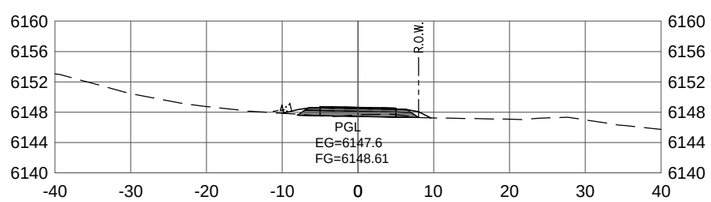

1+25

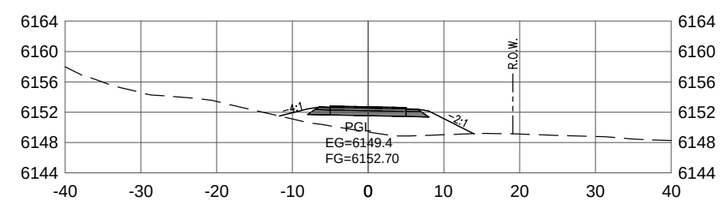

2+00

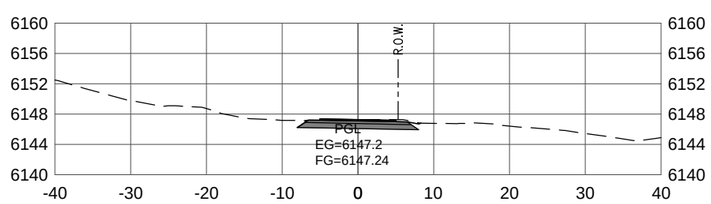

1+00

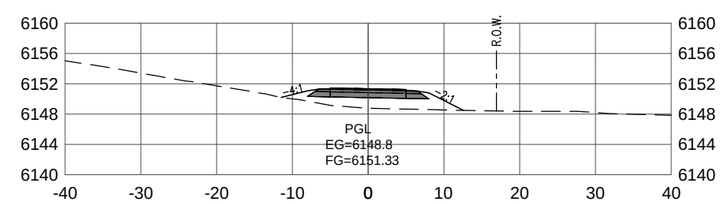

1+75

NOTE: RETAINING WALLS SHOWN FOR ILLUSTRATIVE PURPOSES ONLY. REFER TO RETAINING WALL PLANS FOR WALL OFFSETS, ELEVATIONS, AND DESIGN DETAILS.

FINAL PLANS

06/23/2016

TETON COUNTY WYOMING

JACKSON HOLE COMMUNITY PATHWAYS PATH 22

MIDDLE SECTION PHASE 2
CATTLE TUNNEL
TO SPRING GULCH

DRAWING TITLE:
CROSS_SECTIONS

DRAWING NUMBER:
X1

G:\7.2 Clients\364 - Teton\15140 - Path22-Mid\50 DWG\50.2 C3D\50.02.5 Sample Line-Sections\Teton-Sections (05-02-2016).dwg <Layout1> - Jun 23 2016 10:36:34 am PLOTTED BY: LXiong

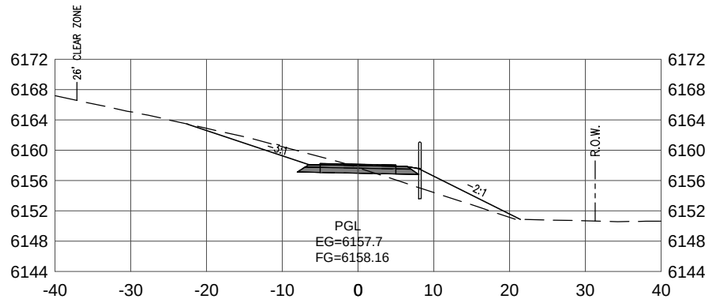

3+00

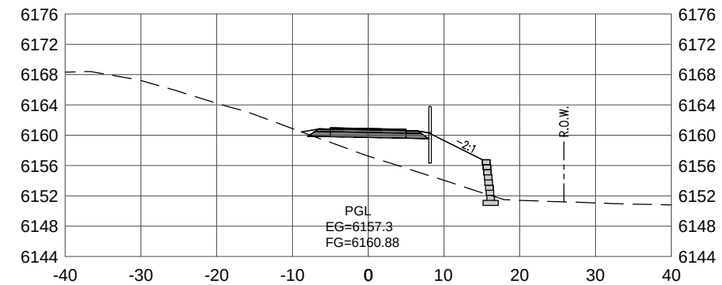

3+50

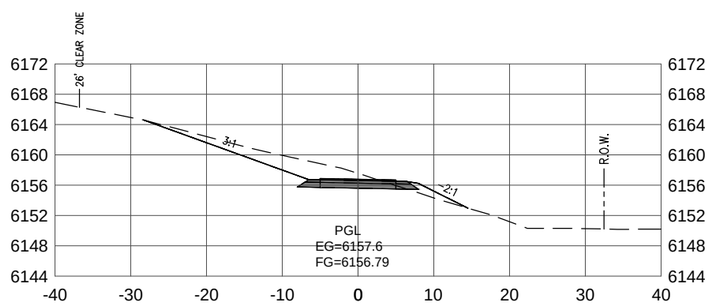

2+75

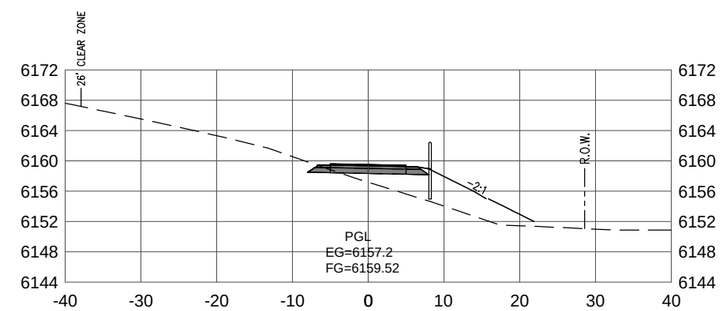

3+25

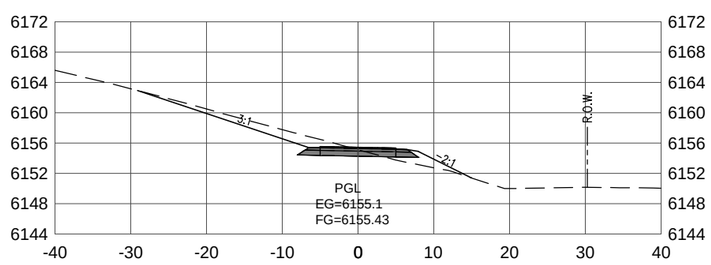

2+50

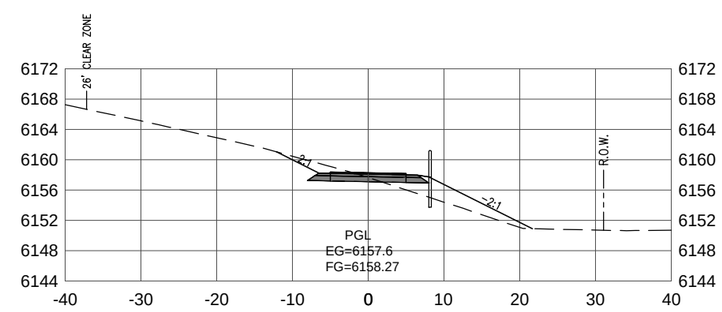

3+02

NOTE: RETAINING WALLS SHOWN FOR ILLUSTRATIVE PURPOSES ONLY. REFER TO RETAINING WALL PLANS FOR WALL OFFSETS, ELEVATIONS, AND DESIGN DETAILS.

FINAL PLANS

06/23/2016

TETON COUNTY WYOMING

JACKSON HOLE COMMUNITY PATHWAYS PATH 22

MIDDLE SECTION PHASE 2
CATTLE TUNNEL
TO SPRING GULCH

DRAWING TITLE:
CROSS_SECTIONS

DRAWING NUMBER:
X2

G:\7.2 Clients\364 - Teton\15140 - Path22-Mid\50 DWG\50.2 C3D\50.02.5 Sample Line-Sections\Teton-Sections (05-02-2016).dwg <Layout2> - Jun 23 2016 10:36:49 am PLOTTED BY: LXiong

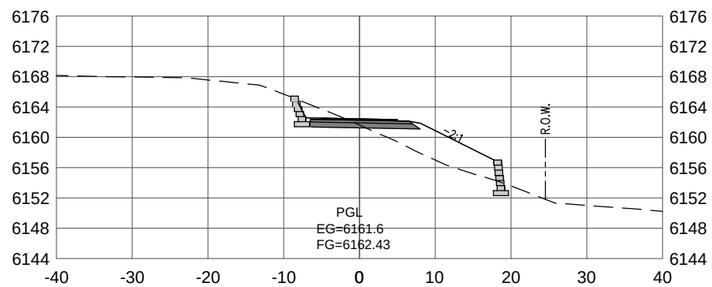

3+78

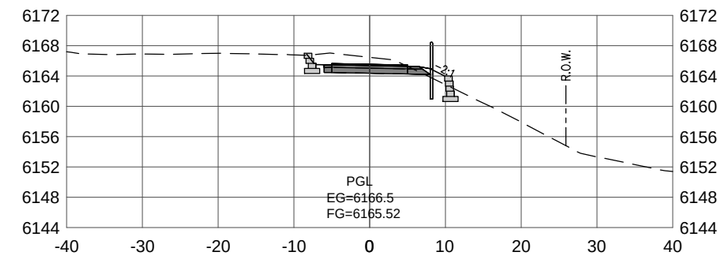

4+35

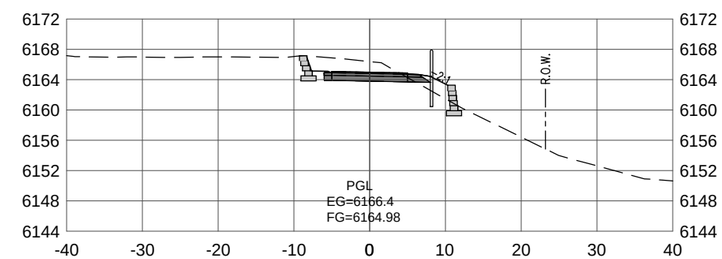

4+25

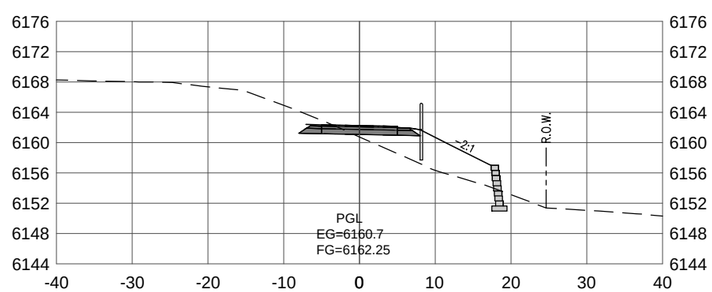

3+75

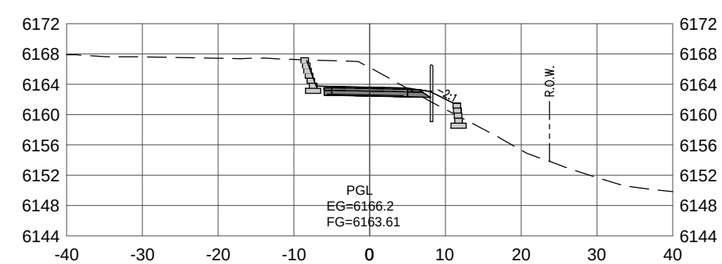

4+00

NOTE: RETAINING WALLS SHOWN FOR ILLUSTRATIVE PURPOSES ONLY. REFER TO RETAINING WALL PLANS FOR WALL OFFSETS, ELEVATIONS, AND DESIGN DETAILS.

FINAL PLANS

06/23/2016

TETON COUNTY WYOMING

JACKSON HOLE COMMUNITY PATHWAYS PATH 22

MIDDLE SECTION PHASE 2
CATTLE TUNNEL
TO SPRING GULCH

DRAWING TITLE:
CROSS_SECTIONS

DRAWING NUMBER:
X3

G:\7.2 Clients\364 – Teton\15140 – Path22-Mid\50 DWG\50.02 C3D\50.02.5 Sample Line-Sections\Teton-Sections (05-02-2016).dwg <Layout3> – Jun 23 2016 10:37:02 am PLOTTED BY: LXiong

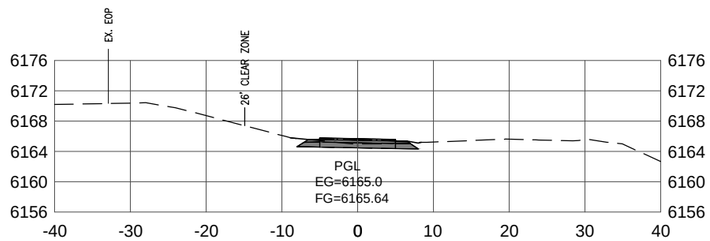

5+00

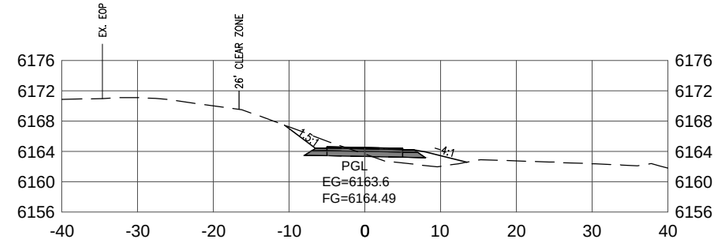

6+00

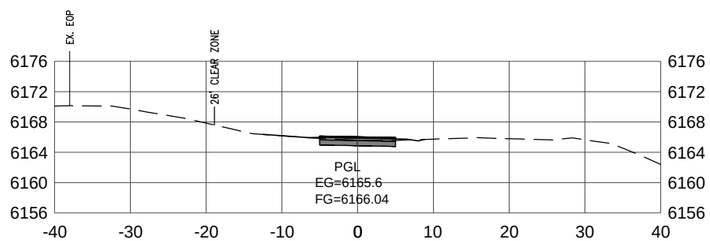

4+84

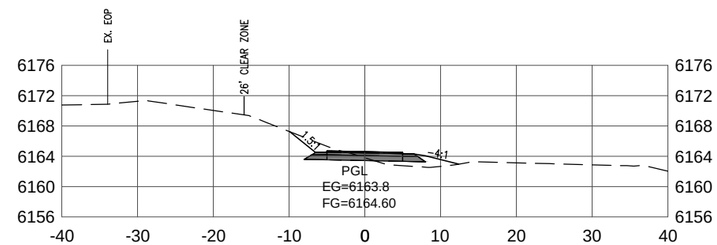

5+75

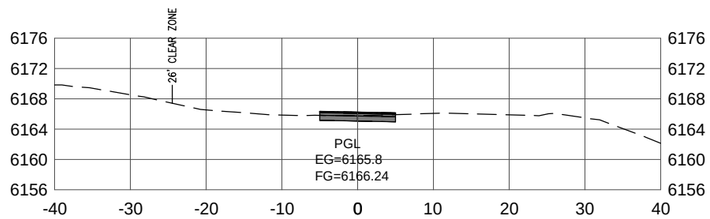

4+75

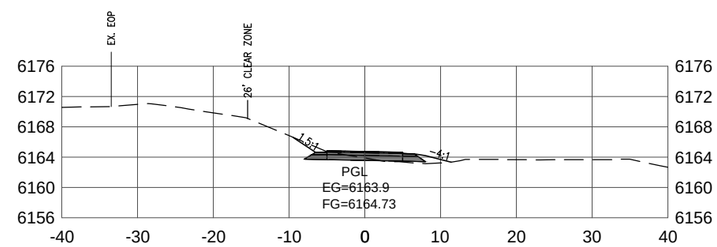

5+50

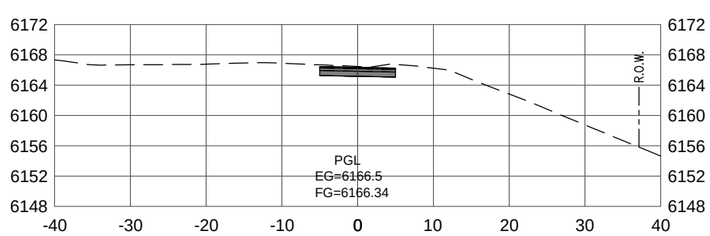

4+50

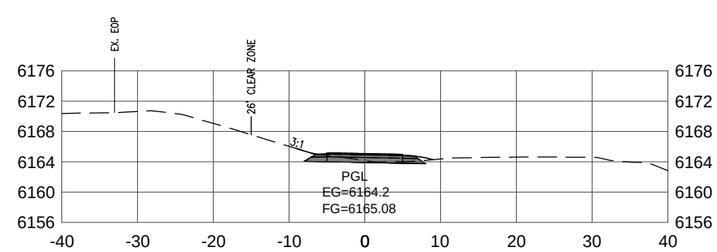

5+25

NOTE: RETAINING WALLS SHOWN FOR ILLUSTRATIVE PURPOSES ONLY. REFER TO RETAINING WALL PLANS FOR WALL OFFSETS, ELEVATIONS, AND DESIGN DETAILS.

FINAL PLANS

06/23/2016

TETON COUNTY WYOMING

JACKSON HOLE COMMUNITY PATHWAYS PATH 22

MIDDLE SECTION PHASE 2
CATTLE TUNNEL
TO SPRING GULCH

DRAWING TITLE:
CROSS_SECTIONS

DRAWING NUMBER:
X4

G:\7.2 Clients\364 - Teton\15140 - Path22-Mid\50 DWG\50.2 C3D\50.02.5 Sample Line-Sections\Teton-Sections (05-02-2016).dwg <Layout4> - Jun 23 2016 10:37:18 am PLOTTED BY: LXiong

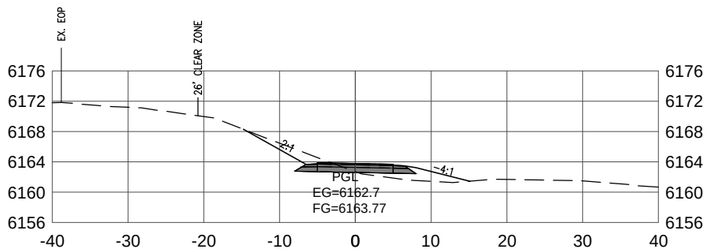

6+75

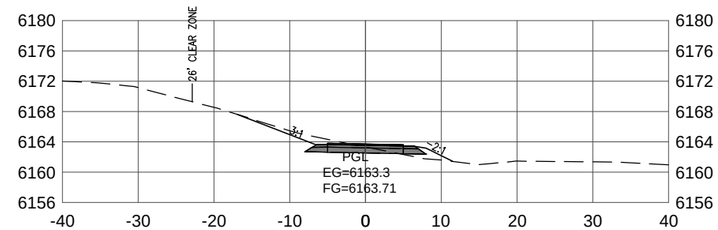

7+50

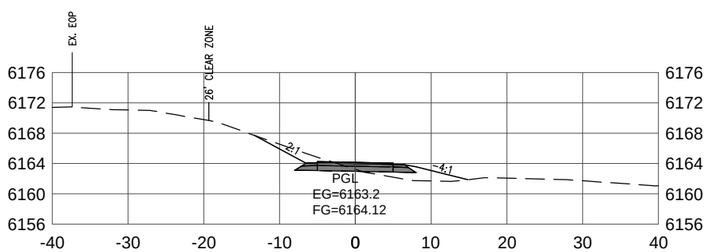

6+50

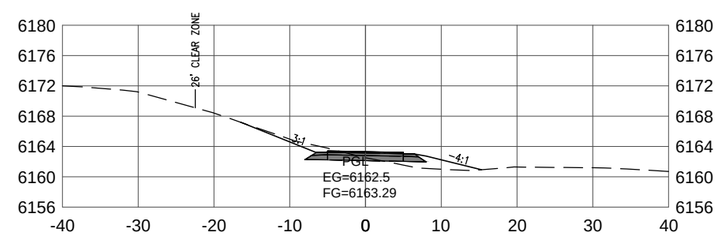

7+25

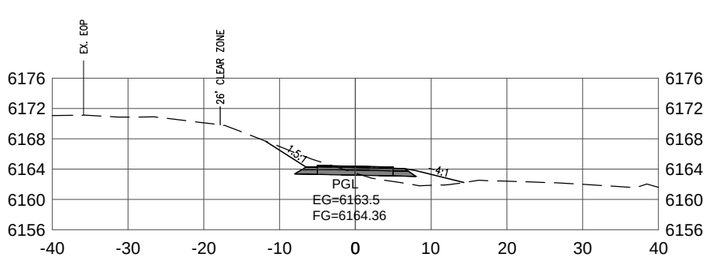

6+25

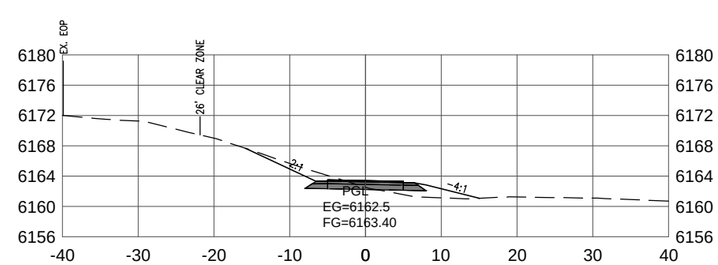

7+00

NOTE: RETAINING WALLS SHOWN FOR ILLUSTRATIVE PURPOSES ONLY. REFER TO RETAINING WALL PLANS FOR WALL OFFSETS, ELEVATIONS, AND DESIGN DETAILS.

FINAL PLANS

06/23/2016

MIDDLE SECTION PHASE 2
CATTLE TUNNEL
TO SPRING GULCH

DRAWING TITLE:
CROSS_SECTIONS

DRAWING NUMBER:
X5

G:\7.2 Clients\364 - Teton\15140 - Path22-Mid\50 DWG\50.2 C3D\50.02.5 Sample Line-Sections\Teton-Sections (05-02-2016).dwg <Layout5> - Jun 23 2016 10:37:34 am PLOTTED BY: LXiong

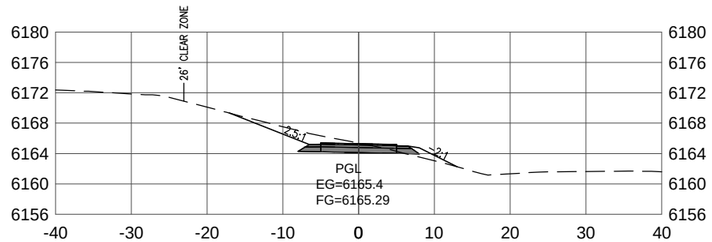

8+25

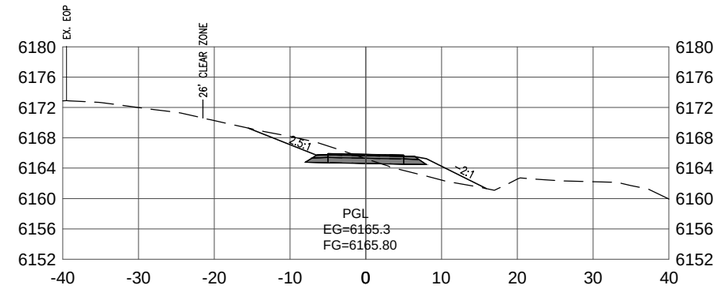

9+00

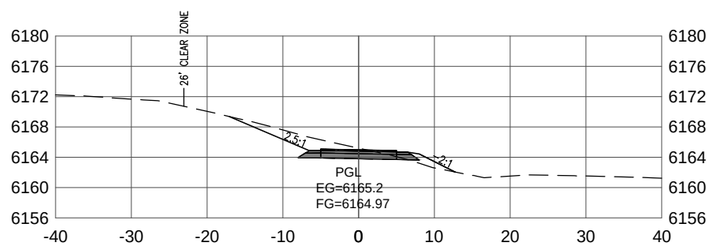

8+00

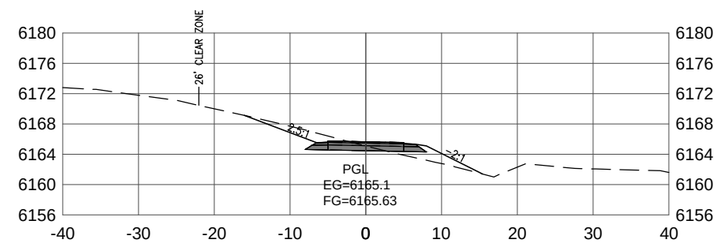

8+75

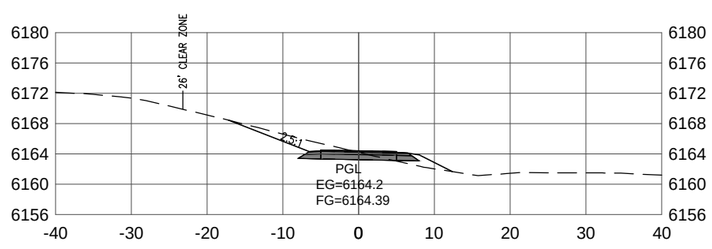

7+75

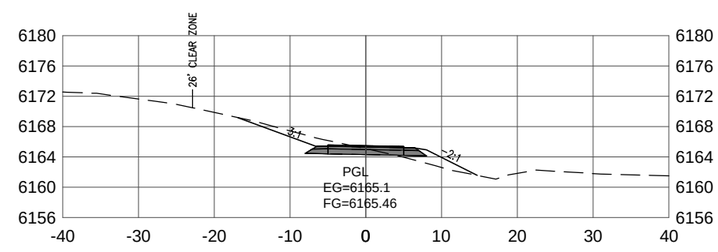

8+50

NOTE: RETAINING WALLS SHOWN FOR ILLUSTRATIVE PURPOSES ONLY. REFER TO RETAINING WALL PLANS FOR WALL OFFSETS, ELEVATIONS, AND DESIGN DETAILS.

FINAL PLANS

06/23/2016

TETON COUNTY WYOMING

JACKSON HOLE COMMUNITY PATHWAYS PATH 22

MIDDLE SECTION PHASE 2
CATTLE TUNNEL
TO SPRING GULCH

DRAWING TITLE:
CROSS_SECTIONS

DRAWING NUMBER:
X6

G:\7.2 Clients\364 - Teton\15140 - Path22-Mid\50 DWG\50.2 C3D\50.02.5 Sample Line-Sections\Teton-Sections (05-02-2016).dwg <Layout6> - Jun 23 2016 10:37:47 am PLOTTED BY: LXiong

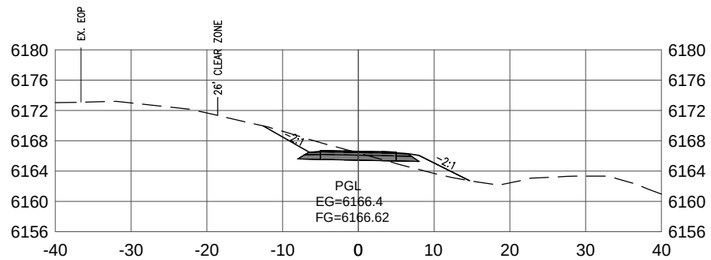

9+75

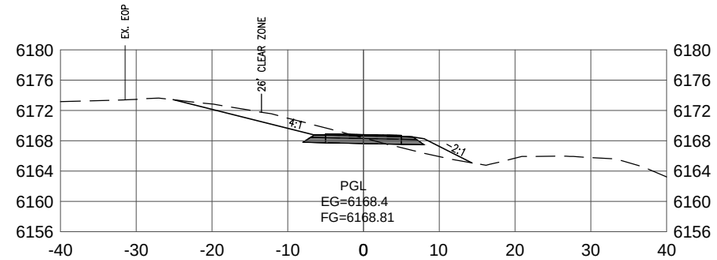

10+50

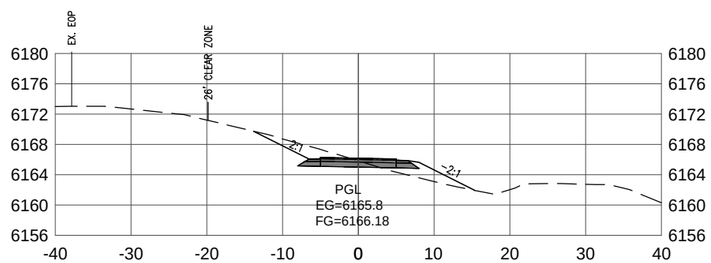

9+50

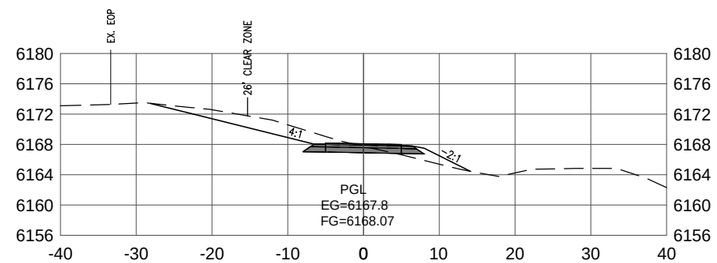

10+25

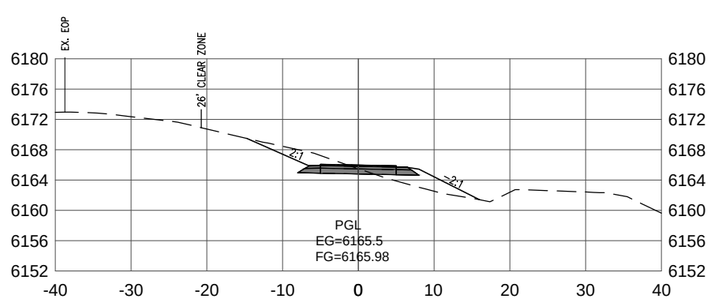

9+25

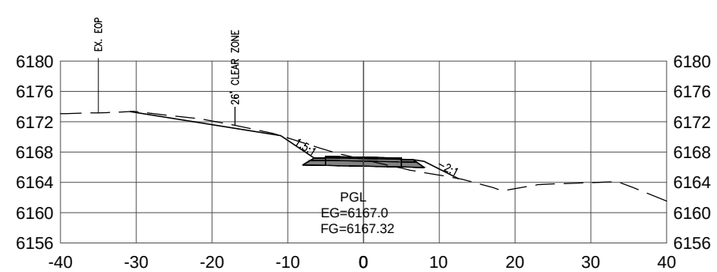

10+00

NOTE: RETAINING WALLS SHOWN FOR ILLUSTRATIVE PURPOSES ONLY. REFER TO RETAINING WALL PLANS FOR WALL OFFSETS, ELEVATIONS, AND DESIGN DETAILS.

FINAL PLANS

06/23/2016

MIDDLE SECTION PHASE 2
CATTLE TUNNEL
TO SPRING GULCH

DRAWING TITLE:
CROSS_SECTIONS

DRAWING NUMBER:
X7

G:\7.2 Clients\364 – Teton\15140 – Path22-Mid\50 DWG\50.2 C3D\50.02.5 Sample Line-Sections\Teton-Sections (05-02-2016).dwg <Layout7> – Jun 23 2016 10:38:02 am PLOTTED BY: LXiong

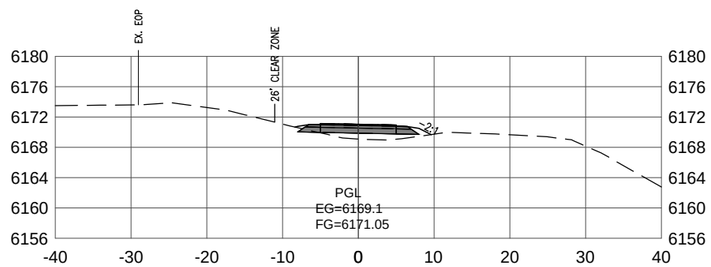

11+25

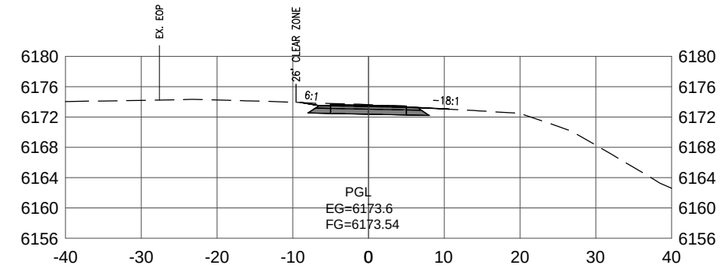

12+00

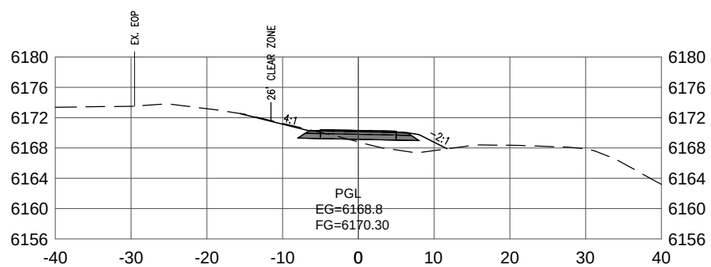

11+00

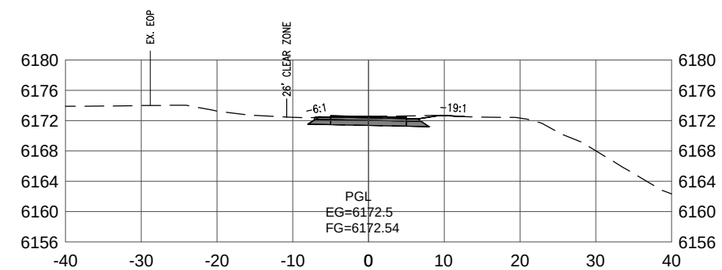

11+75

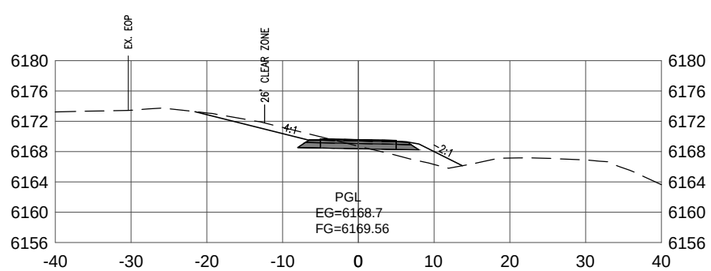

10+75

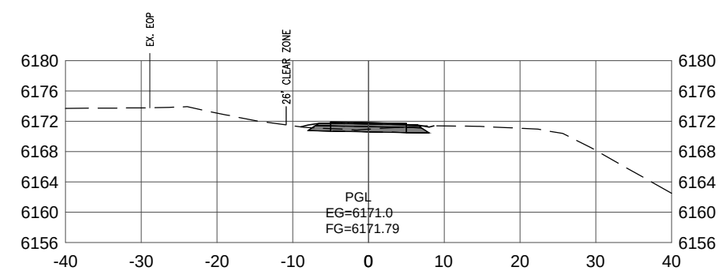

11+50

NOTE: RETAINING WALLS SHOWN FOR ILLUSTRATIVE PURPOSES ONLY. REFER TO RETAINING WALL PLANS FOR WALL OFFSETS, ELEVATIONS, AND DESIGN DETAILS.

FINAL PLANS

06/23/2016

MIDDLE SECTION PHASE 2
CATTLE TUNNEL
TO SPRING GULCH

DRAWING TITLE:
CROSS_SECTIONS

DRAWING NUMBER:
X8

G:\7.2 Clients\364 - Teton\5140 - Path22-Mid\50 DWG\50.2 C3D\50.02.5 Sample Line-Sections\Teton-Sections (05-02-2016).dwg <Layout8> - Jun 23 2016 10:38:17 am PLOTTED BY: LXiong

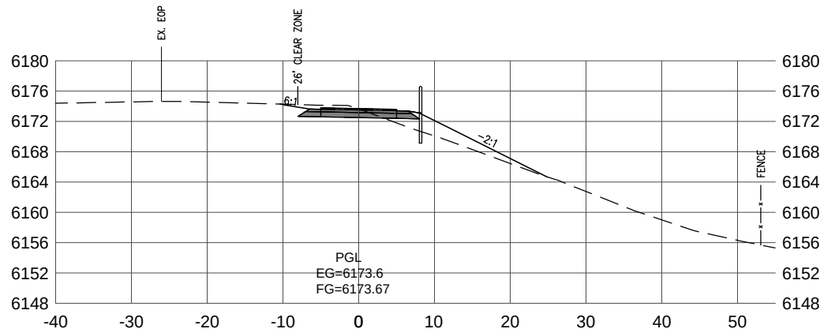

12+48

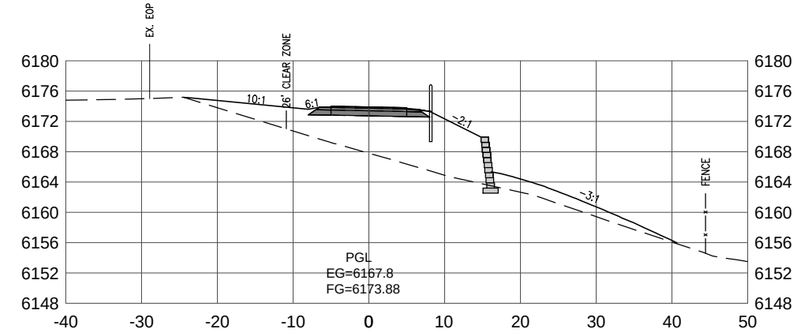

13+00

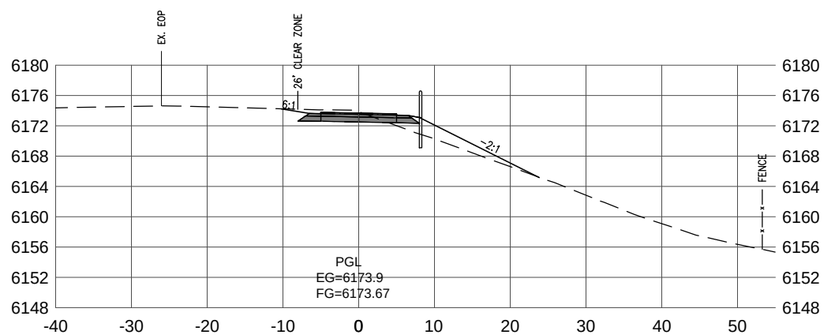

12+47

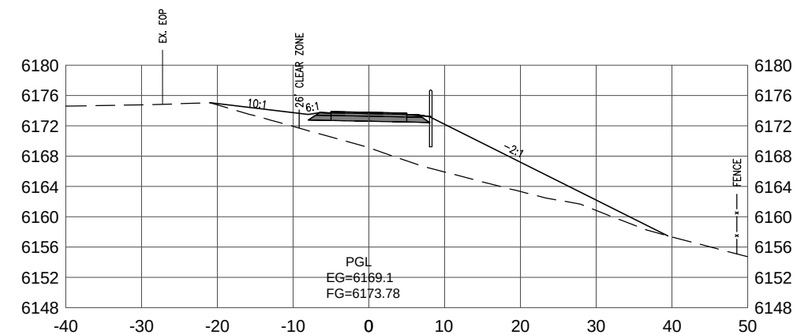

12+75

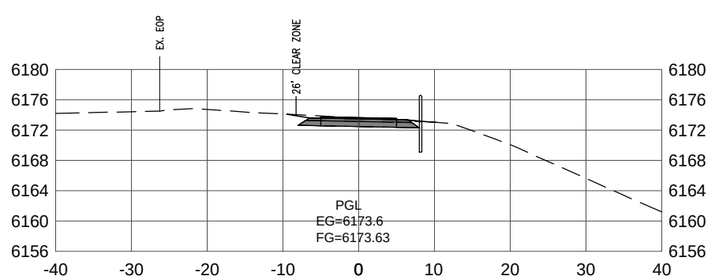

12+25

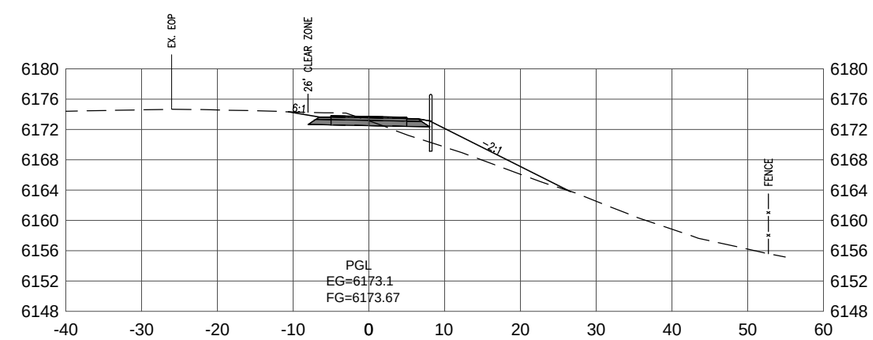

12+50

NOTE: RETAINING WALLS SHOWN FOR ILLUSTRATIVE PURPOSES ONLY. REFER TO RETAINING WALL PLANS FOR WALL OFFSETS, ELEVATIONS, AND DESIGN DETAILS.

FINAL PLANS

06/23/2016

TETON COUNTY WYOMING

JACKSON HOLE COMMUNITY PATHWAYS PATH 22

MIDDLE SECTION PHASE 2
CATTLE TUNNEL
TO SPRING GULCH

DRAWING TITLE:
CROSS_SECTIONS

DRAWING NUMBER:
X9

G:\7.2 Clients\364 - Teton\15140 - Path22-Mid\50 DWG\50.2 C3D\50.02.5 Sample Line-Sections\Teton-Sections (05-02-2016).dwg <Layout9> - Jun 23 2016 10:36:32 am PLOTTED BY: LXiong

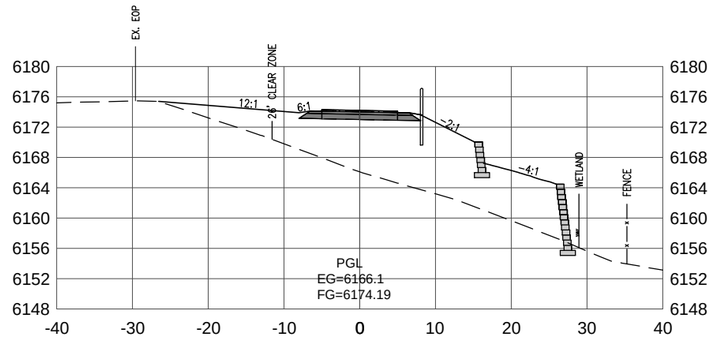

13+75

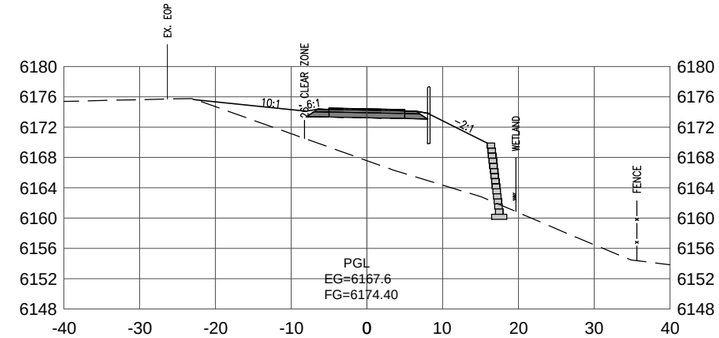

14+25

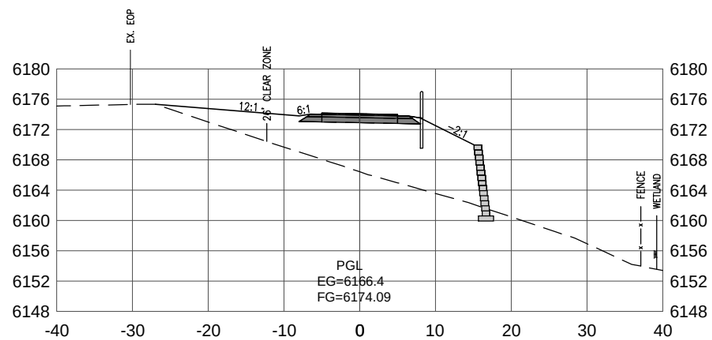

13+50

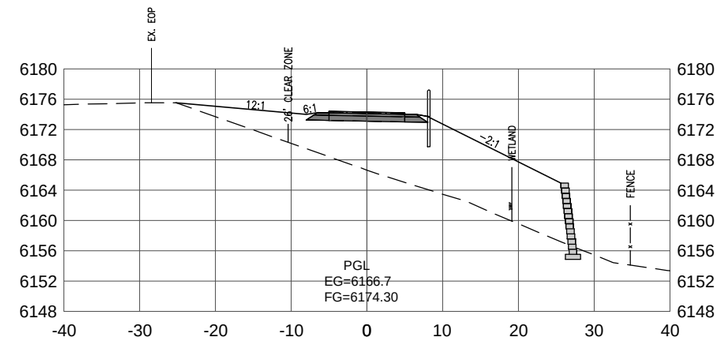

14+00

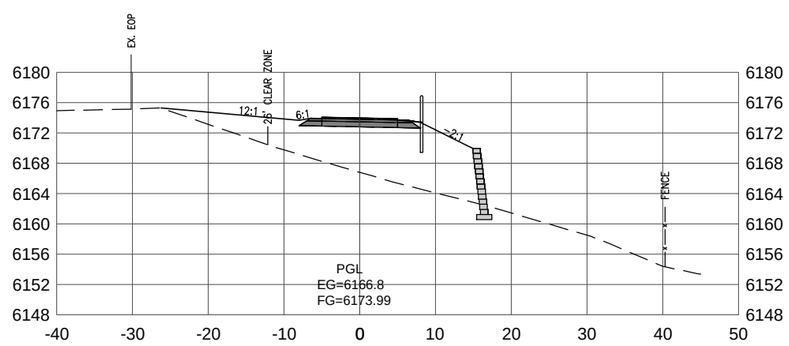

13+25

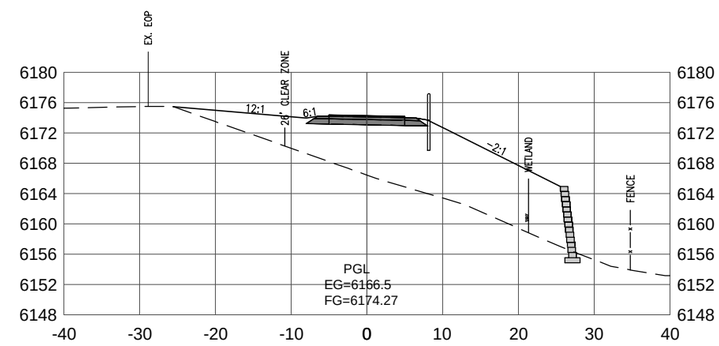

13+93

NOTE: RETAINING WALLS SHOWN FOR ILLUSTRATIVE PURPOSES ONLY. REFER TO RETAINING WALL PLANS FOR WALL OFFSETS, ELEVATIONS, AND DESIGN DETAILS.

FINAL PLANS

06/23/2016

TETON COUNTY WYOMING

JACKSON HOLE COMMUNITY PATHWAYS PATH 22

MIDDLE SECTION PHASE 2
CATTLE TUNNEL
TO SPRING GULCH

DRAWING TITLE:
CROSS_SECTIONS

DRAWING NUMBER:
X10

G:\7.2 Clients\364 - Teton\15140 - Path22-Mid\50 DWG\50.2 C3D\50.02.5 Sample Line-Sections\Teton-Sections (05-02-2016).dwg <Layout10> - Jun 23 2016 10:38:47 am PLOTTED BY: LXiong

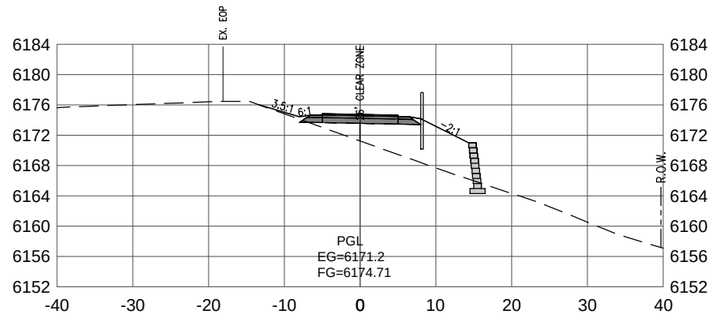

15+00

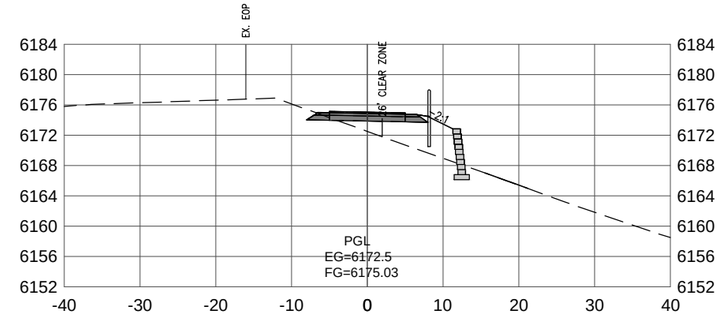

15+75

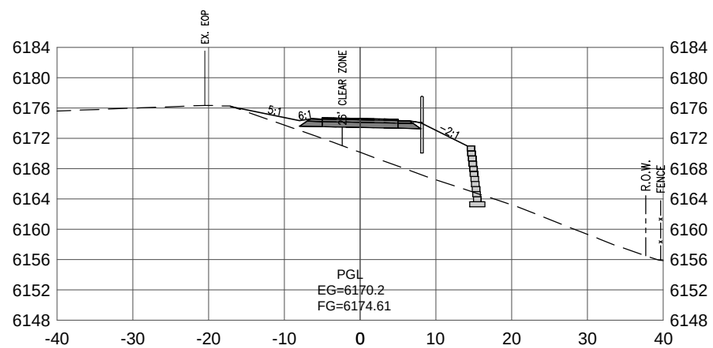

14+75

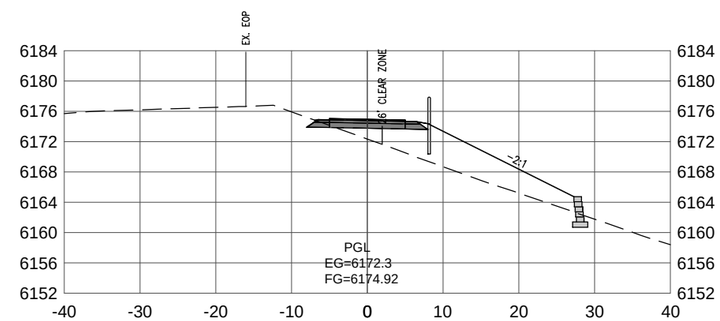

15+50

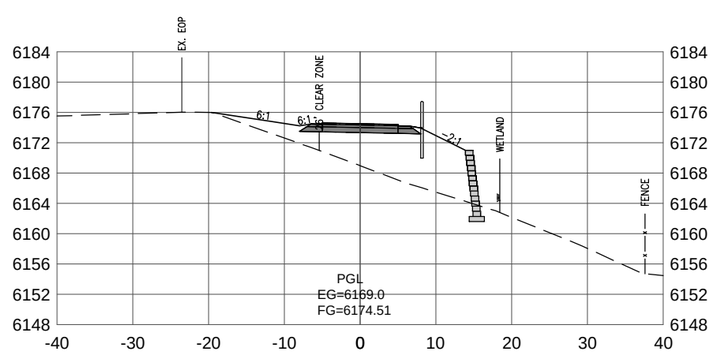

14+50

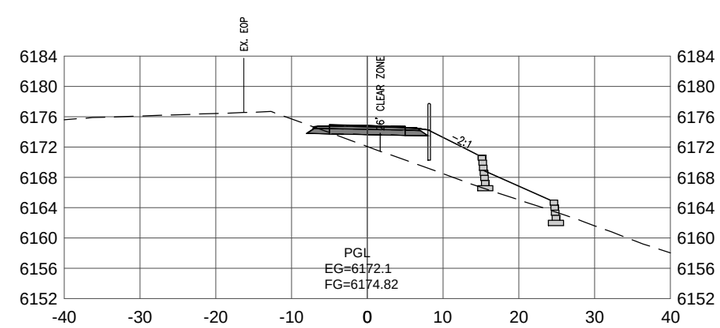

15+25

NOTE: RETAINING WALLS SHOWN FOR ILLUSTRATIVE PURPOSES ONLY. REFER TO RETAINING WALL PLANS FOR WALL OFFSETS, ELEVATIONS, AND DESIGN DETAILS.

FINAL PLANS

06/23/2016

TETON COUNTY WYOMING

JACKSON HOLE COMMUNITY PATHWAYS PATH 22

MIDDLE SECTION PHASE 2
CATTLE TUNNEL
TO SPRING GULCH

DRAWING TITLE:
CROSS_SECTIONS

DRAWING NUMBER:
X11

G:\7.2 Clients\364 - Teton\15140 - Path22-Mid\50 DWG\50.2 C3D\50.02.5 Sample Line-Sections\Teton-Sections (05-02-2016).dwg <Layout11> - Jun 23 2016 10:39:02 am PLOTTED BY: LXiong

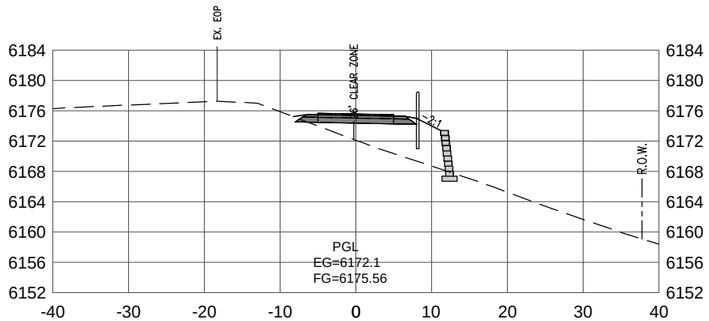

16+50

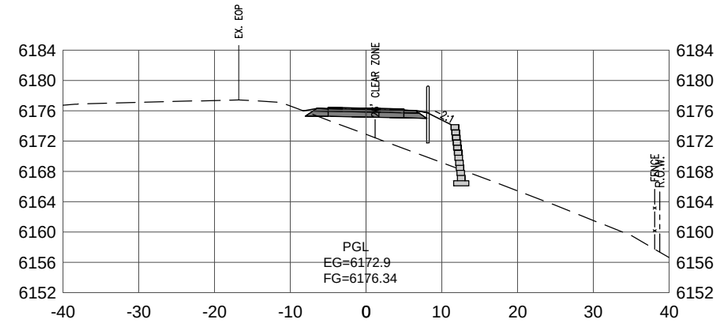

17+25

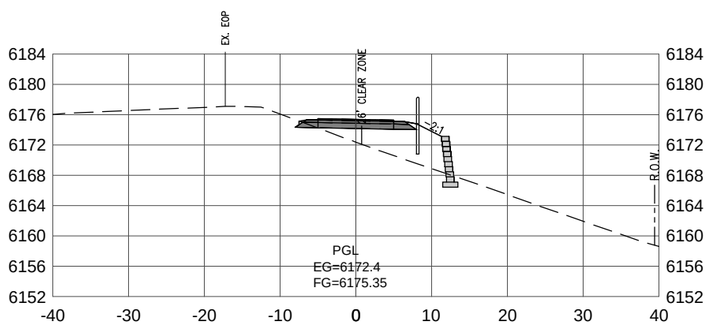

16+25

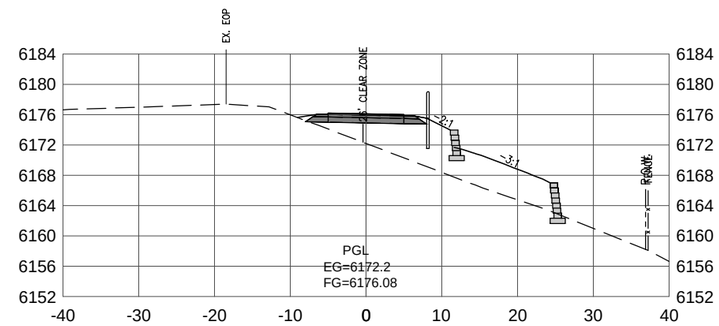

17+00

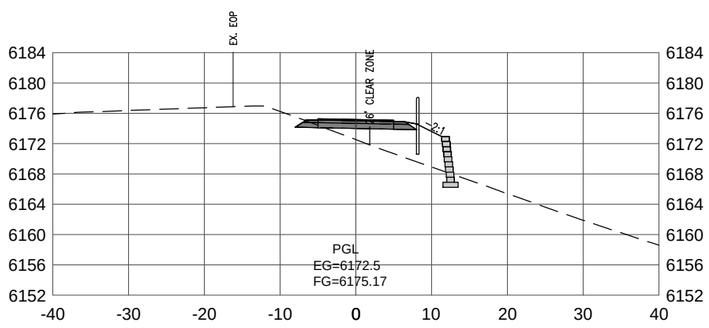

16+00

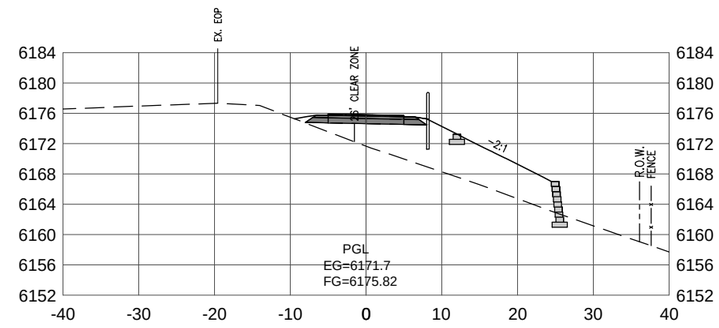

16+75

NOTE: RETAINING WALLS SHOWN FOR ILLUSTRATIVE PURPOSES ONLY. REFER TO RETAINING WALL PLANS FOR WALL OFFSETS, ELEVATIONS, AND DESIGN DETAILS.

FINAL PLANS

06/23/2016

TETON COUNTY WYOMING

JACKSON HOLE COMMUNITY PATHWAYS PATH 22

MIDDLE SECTION PHASE 2
CATTLE TUNNEL
TO SPRING GULCH

DRAWING TITLE:
CROSS_SECTIONS

DRAWING NUMBER:
X12

G:\7.2 Clients\364 - Teton\15140 - Path22-Mid\50 DWG\50.2 C3D\50.02.5 Sample Line-Sections\Teton-Sections (05-02-2016).dwg <Layout12> - Jun 23 2016 10:39:17 am PLOTTED BY: LXiong

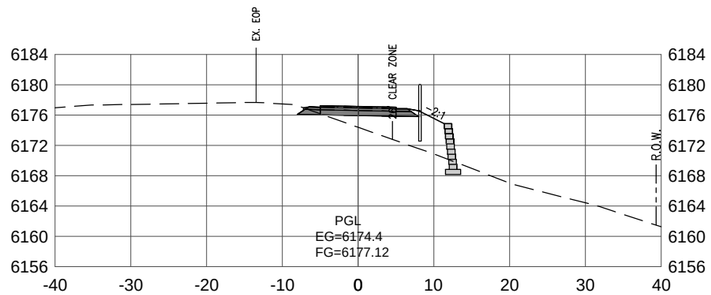

18+00

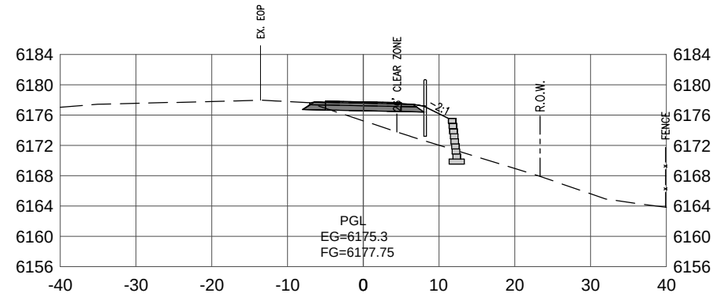

18+75

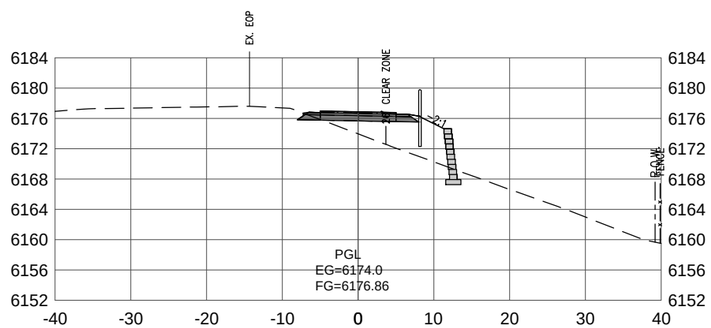

17+75

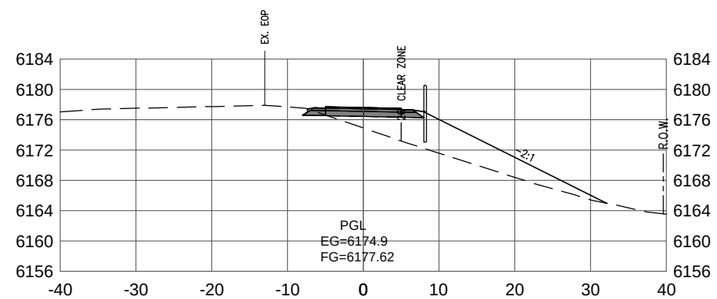

18+50

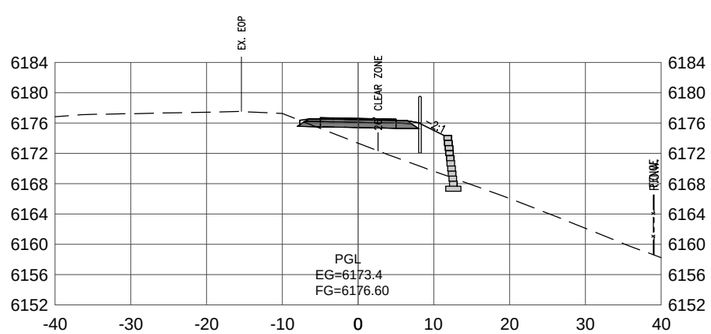

17+50

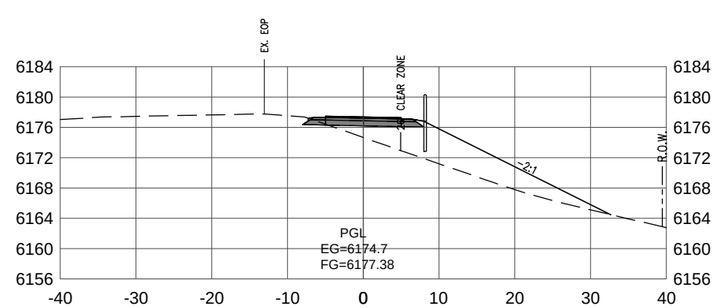

18+25

NOTE: RETAINING WALLS SHOWN FOR ILLUSTRATIVE PURPOSES ONLY. REFER TO RETAINING WALL PLANS FOR WALL OFFSETS, ELEVATIONS, AND DESIGN DETAILS.

FINAL PLANS

06/23/2016

TETON COUNTY WYOMING

JACKSON HOLE COMMUNITY PATHWAYS PATH 22

MIDDLE SECTION PHASE 2
CATTLE TUNNEL
TO SPRING GULCH

DRAWING TITLE:
CROSS_SECTIONS

DRAWING NUMBER:
X13

G:\7.2 Clients\364 - Teton\15140 - Path22-Mid\50 DWG\50.2 C3D\50.02.5 Sample Line-Sections\Teton-Sections (05-02-2016).dwg <Layout13> - Jun 23 2016 10:39:32 am PLOTTED BY: LXiong

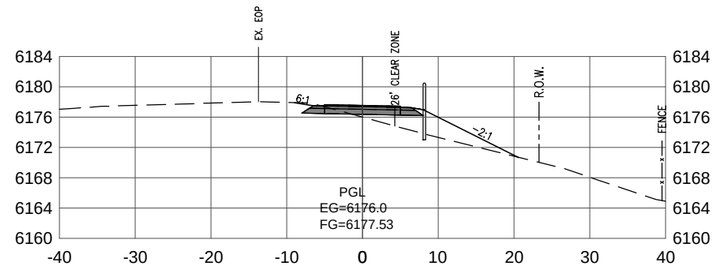

19+50

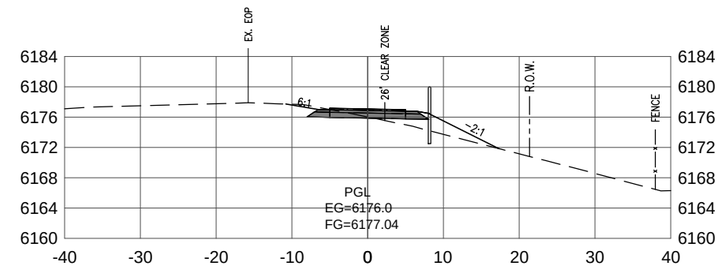

20+25

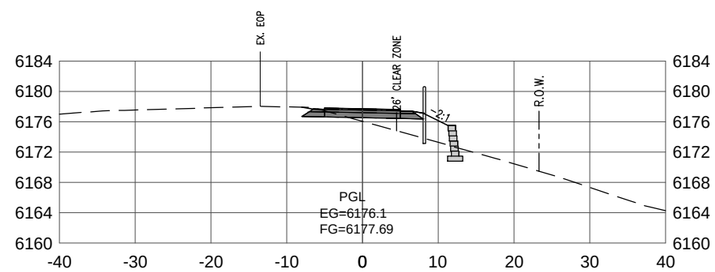

19+25

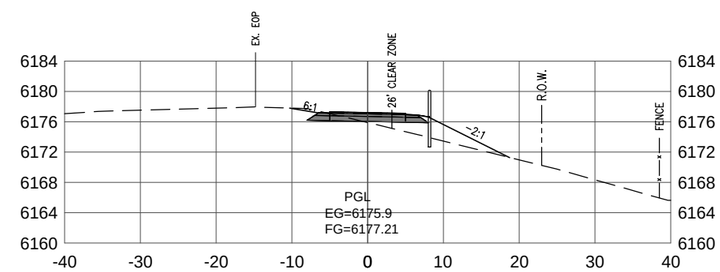

20+00

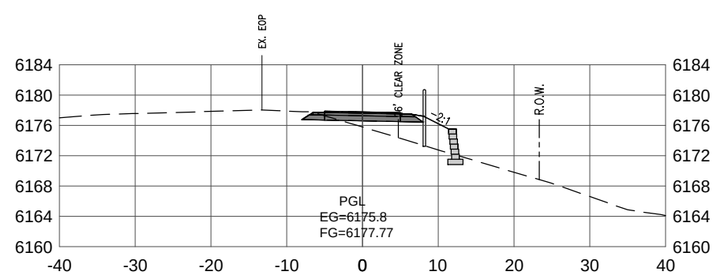

19+00

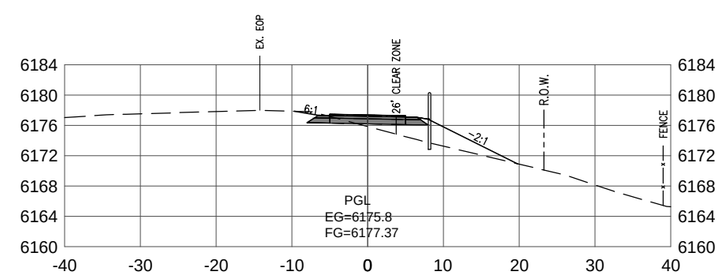

19+75

NOTE: RETAINING WALLS SHOWN FOR ILLUSTRATIVE PURPOSES ONLY. REFER TO RETAINING WALL PLANS FOR WALL OFFSETS, ELEVATIONS, AND DESIGN DETAILS.

FINAL PLANS

06/23/2016

TETON COUNTY WYOMING

JACKSON HOLE COMMUNITY PATHWAYS PATH 22

MIDDLE SECTION PHASE 2
CATTLE TUNNEL
TO SPRING GULCH

DRAWING TITLE:
CROSS_SECTIONS

DRAWING NUMBER:
X14

G:\7.2 Clients\364 - Teton\15140 - Path22-Mid\50 DWG\50.2 C3D\50.02.5 Sample Line-Sections\Teton-Sections (05-02-2016).dwg <Layout14> - Jun 23 2016 10:39:47 am PLOTTED BY: LXiong

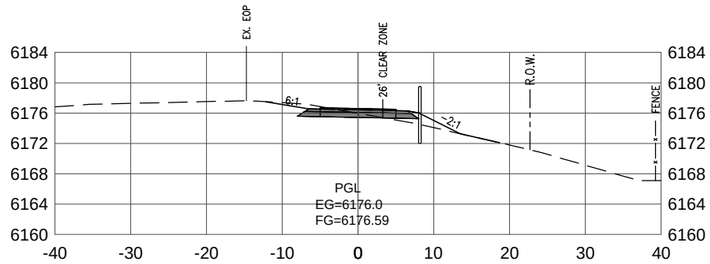

20+92

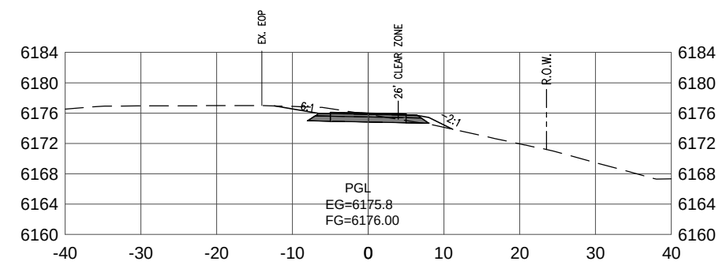

21+50

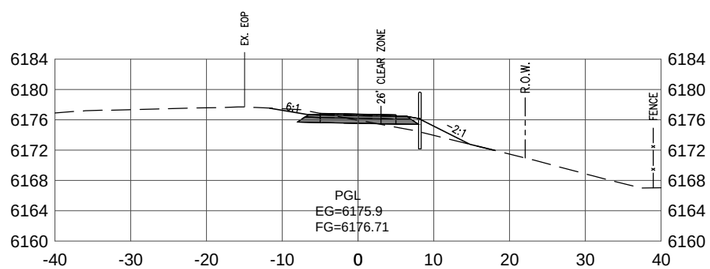

20+75

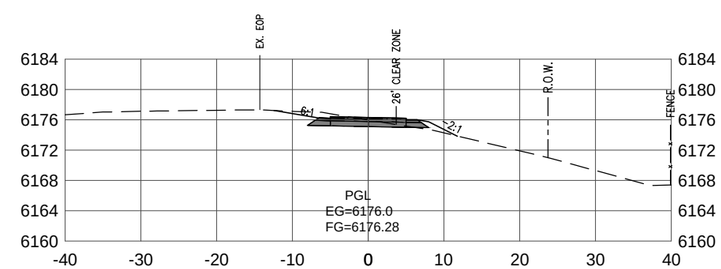

21+25

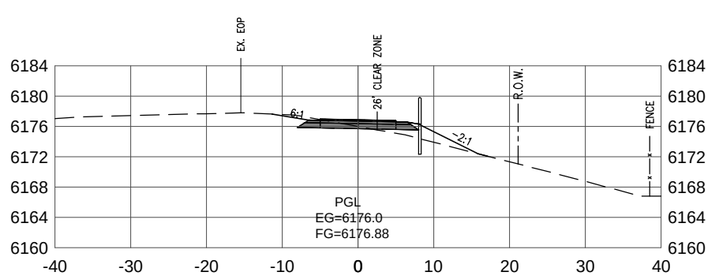

20+50

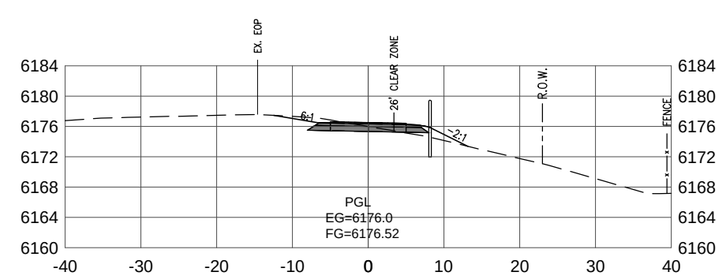

21+00

NOTE: RETAINING WALLS SHOWN FOR ILLUSTRATIVE PURPOSES ONLY. REFER TO RETAINING WALL PLANS FOR WALL OFFSETS, ELEVATIONS, AND DESIGN DETAILS.

FINAL PLANS

06/23/2016

TETON COUNTY WYOMING

JACKSON HOLE COMMUNITY PATHWAYS PATH 22

MIDDLE SECTION PHASE 2
CATTLE TUNNEL
TO SPRING GULCH

DRAWING TITLE:
CROSS_SECTIONS

DRAWING NUMBER:
X15

G:\7.2 Clients\364 - Teton\15140 - Path22-Mid\50 DWG\50.2 C3D\50.02.5 Sample Line-Sections\Teton-Sections (05-02-2016).dwg <Layout15> - Jun 23 2016 10:40:02 am PLOTTED BY: LXiong

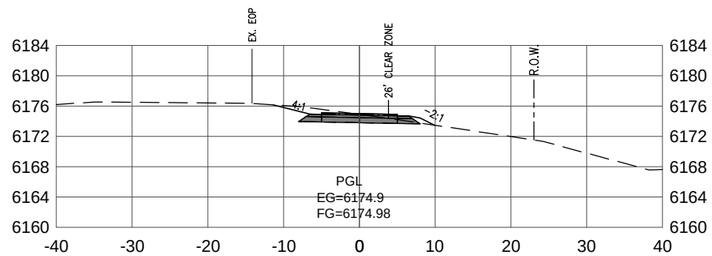

22+25

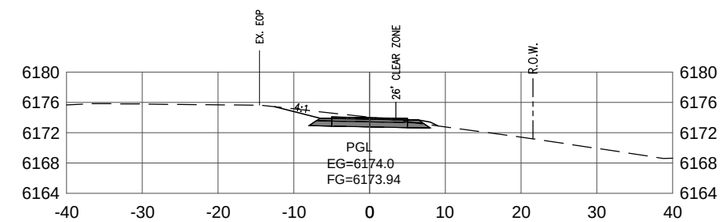

23+00

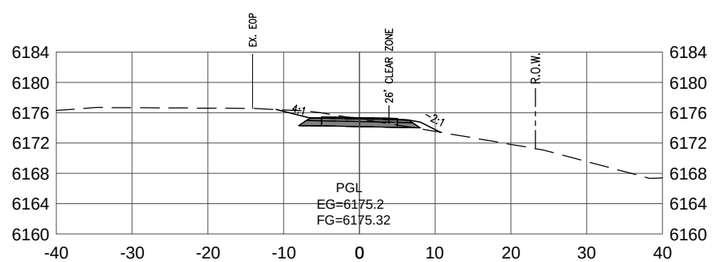

22+00

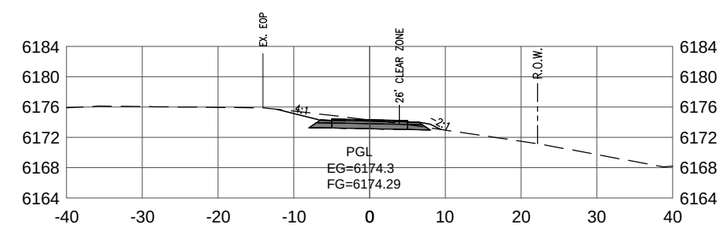

22+75

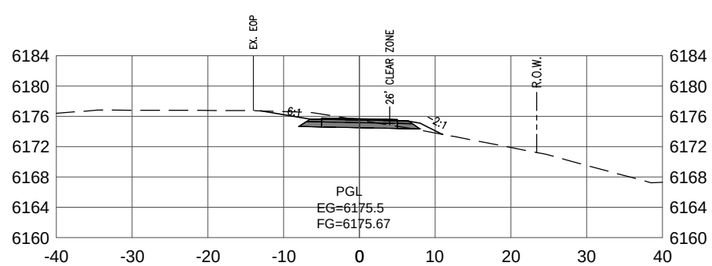

21+75

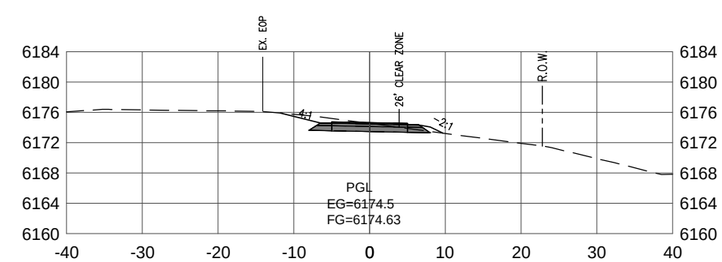

22+50

NOTE: RETAINING WALLS SHOWN FOR ILLUSTRATIVE PURPOSES ONLY. REFER TO RETAINING WALL PLANS FOR WALL OFFSETS, ELEVATIONS, AND DESIGN DETAILS.

FINAL PLANS

06/23/2016

TETON COUNTY WYOMING

JACKSON HOLE PATHWAYS PATH 22

MIDDLE SECTION PHASE 2
CATTLE TUNNEL
TO SPRING GULCH

DRAWING TITLE:
CROSS_SECTIONS

DRAWING NUMBER:
X16

G:\7.2 Clients\364 – Teton\15140 – Path22-Mid\50 DWG\50.2 C3D\50.02.5 Sample Line-Sections\Teton-Sections (05-02-2016).dwg <Layout16> – Jun 23 2016 10:40:17 am PLOTTED BY: LXiong

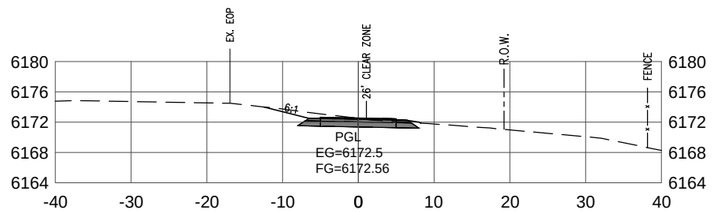

24+00

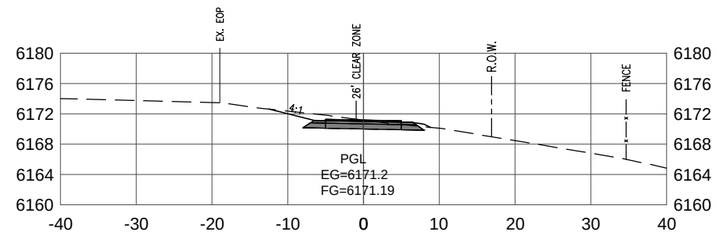

25+00

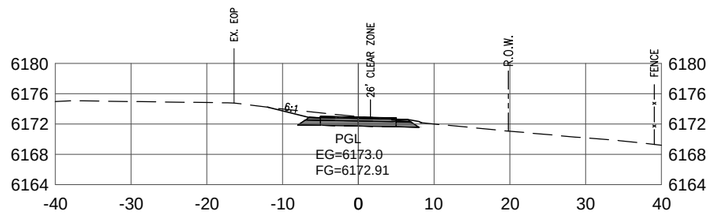

23+75

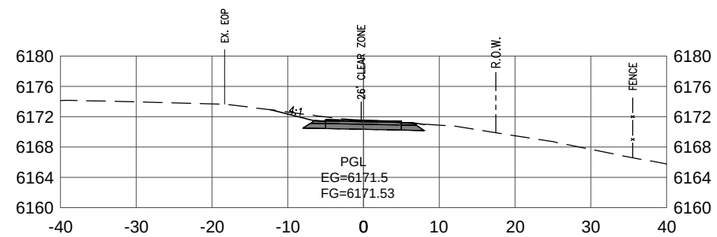

24+75

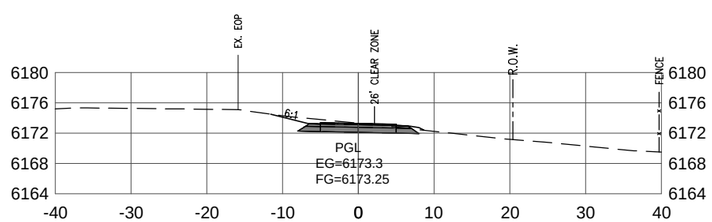

23+50

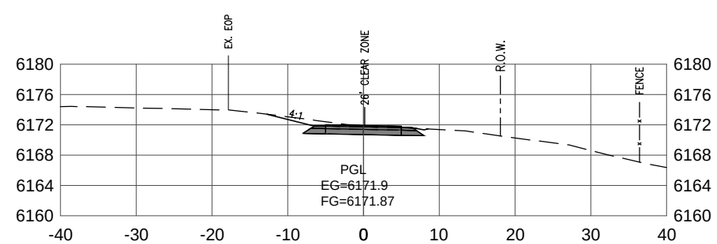

24+50

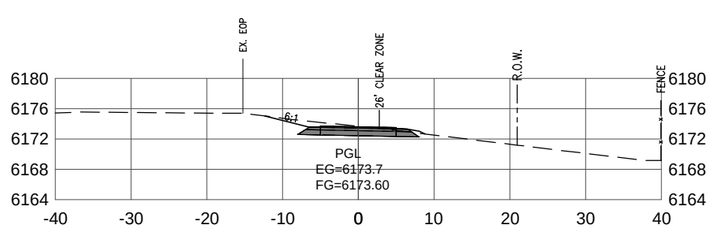

23+25

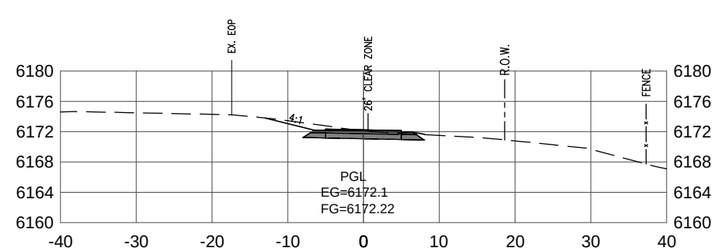

24+25

NOTE: RETAINING WALLS SHOWN FOR ILLUSTRATIVE PURPOSES ONLY. REFER TO RETAINING WALL PLANS FOR WALL OFFSETS, ELEVATIONS, AND DESIGN DETAILS.

FINAL PLANS

06/23/2016

TETON COUNTY WYOMING

JACKSON HOLE COMMUNITY PATHWAYS PATH 22

MIDDLE SECTION PHASE 2
CATTLE TUNNEL
TO SPRING GULCH

DRAWING TITLE:
CROSS_SECTIONS

DRAWING NUMBER:
X17

G:\7.2 Clients\364 – Teton\15140 – Path22-Mid\50 DWG\50.02.5 Sample Line-Sections\Teton-Sections (05-02-2016).dwg <Layout17> – Jun 23 2016 10:40:33 am PLOTTED BY: LXiong

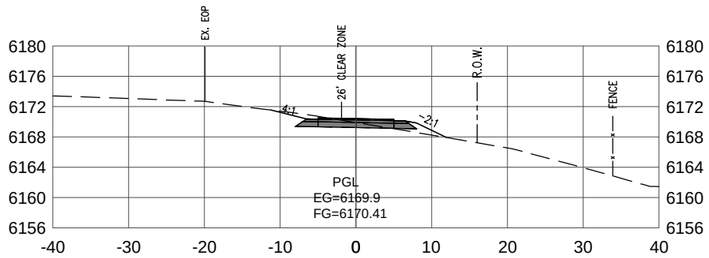

25+75

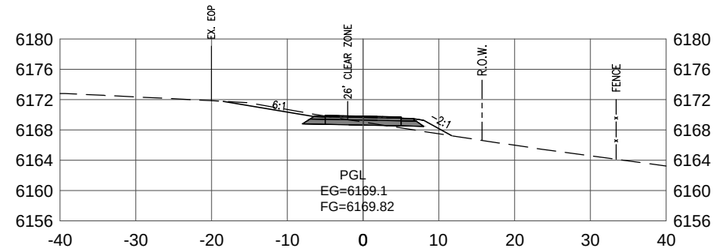

26+50

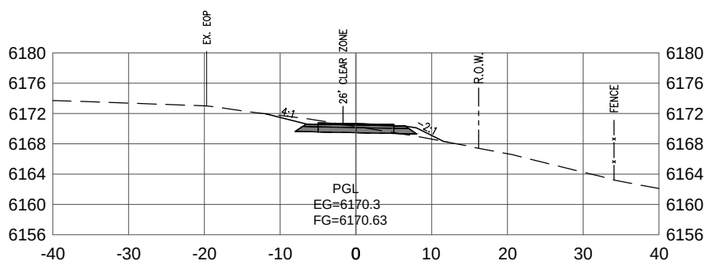

25+50

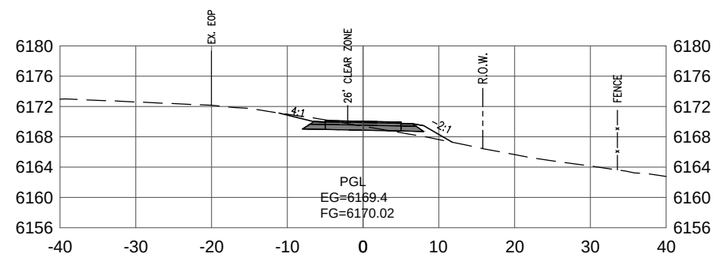

26+25

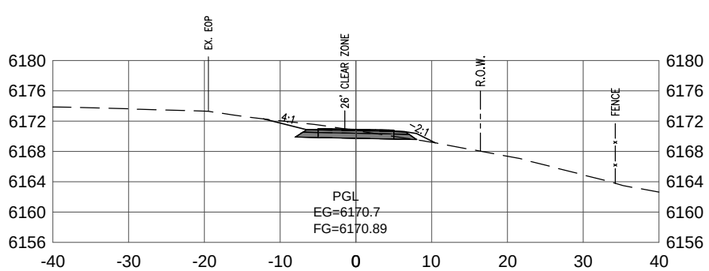

25+25

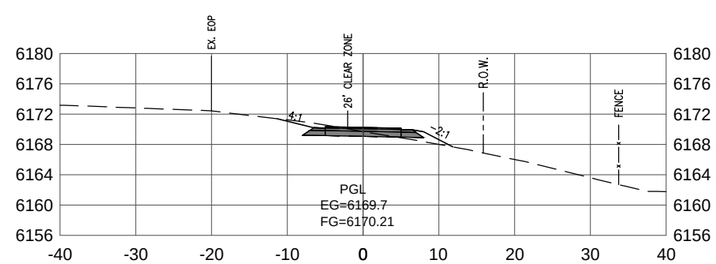

26+00

NOTE: RETAINING WALLS SHOWN FOR ILLUSTRATIVE PURPOSES ONLY. REFER TO RETAINING WALL PLANS FOR WALL OFFSETS, ELEVATIONS, AND DESIGN DETAILS.

FINAL PLANS

06/23/2016

MIDDLE SECTION PHASE 2
CATTLE TUNNEL
TO SPRING GULCH

DRAWING TITLE:
CROSS_SECTIONS

DRAWING NUMBER:
X18

G:\7.2 Clients\364 - Teton\15140 - Path22-Mid\50 DWG\50.2 C3D\50.02.5 Sample Line-Sections\Teton-Sections (05-02-2016).dwg <Layout18> - Jun 23 2016 10:40:47 am PLOTTED BY: LXiong

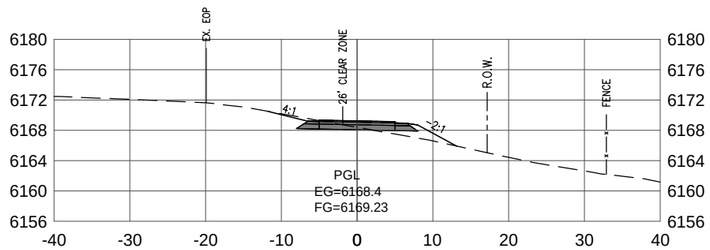

27+25

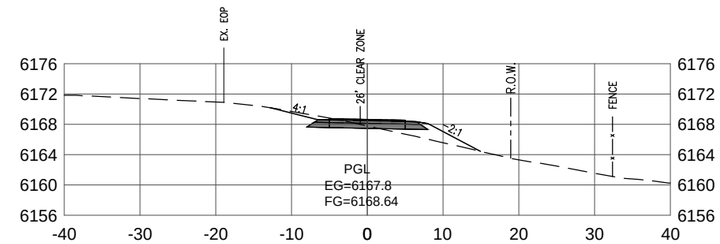

28+00

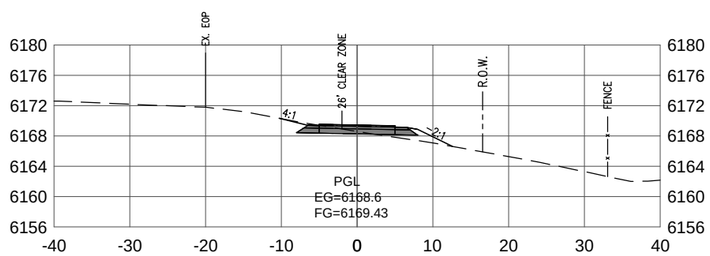

27+00

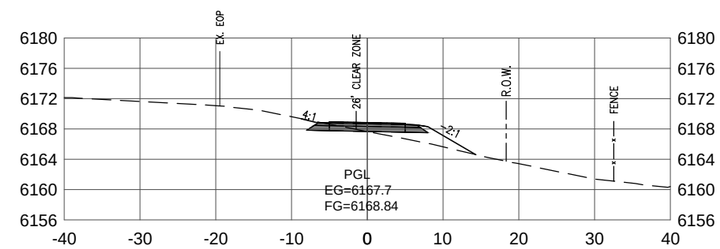

27+75

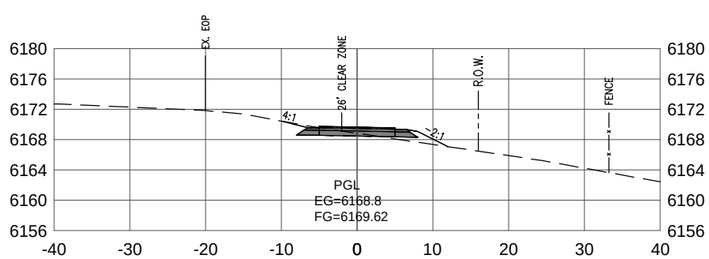

26+75

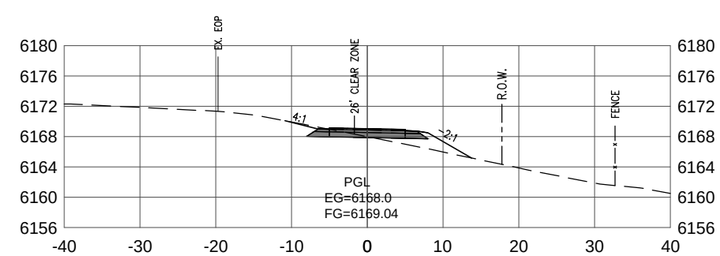

27+50

NOTE: RETAINING WALLS SHOWN FOR ILLUSTRATIVE PURPOSES ONLY. REFER TO RETAINING WALL PLANS FOR WALL OFFSETS, ELEVATIONS, AND DESIGN DETAILS.

FINAL PLANS

06/23/2016

TETON COUNTY WYOMING

JACKSON HOLE COMMUNITY PATHWAYS PATH 22

MIDDLE SECTION PHASE 2
CATTLE TUNNEL
TO SPRING GULCH

DRAWING TITLE:
CROSS_SECTIONS

DRAWING NUMBER:
X19

G:\7.2 Clients\364 - Teton\15140 - Path22-Mid\50 DWG\50.2 C3D\50.02.5 Sample Line-Sections\Teton-Sections (05-02-2016).dwg <Layout19> - Jun 23 2016 10:41:02 am PLOTTED BY: LXiong

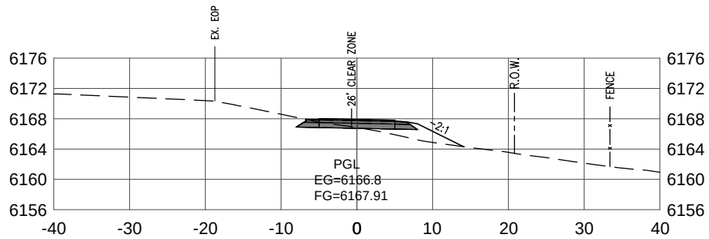

28+75

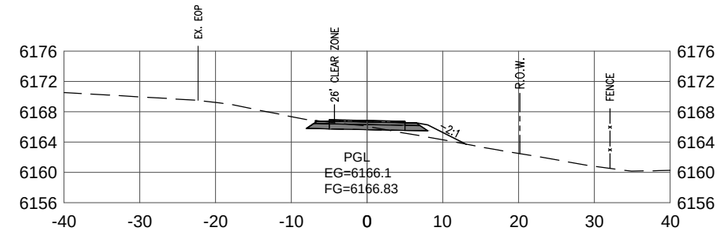

29+75

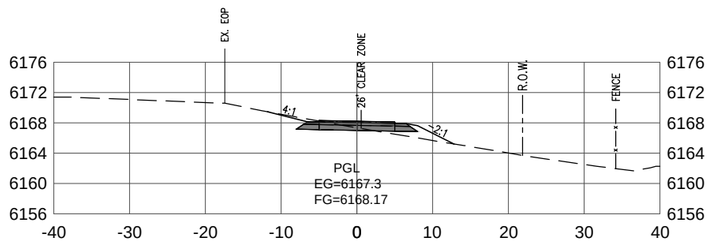

28+50

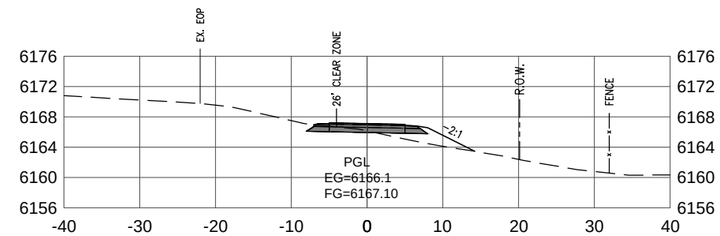

29+50

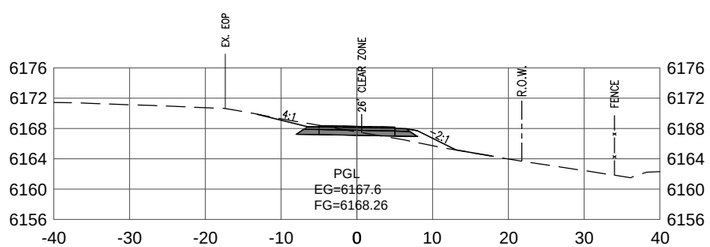

28+41

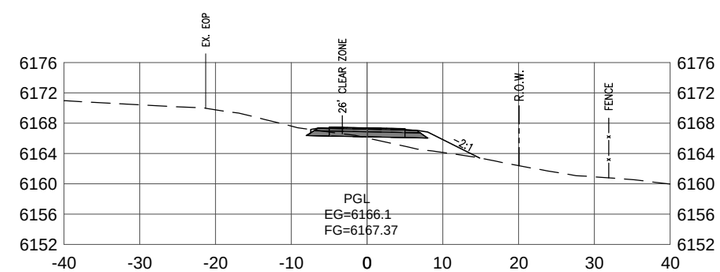

29+25

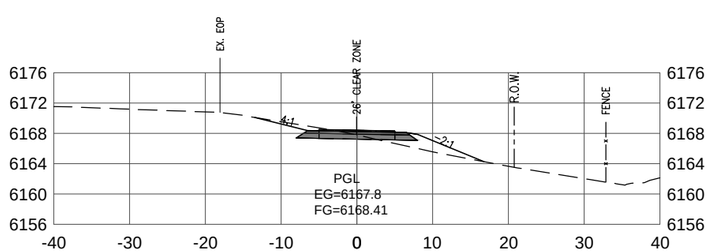

28+25

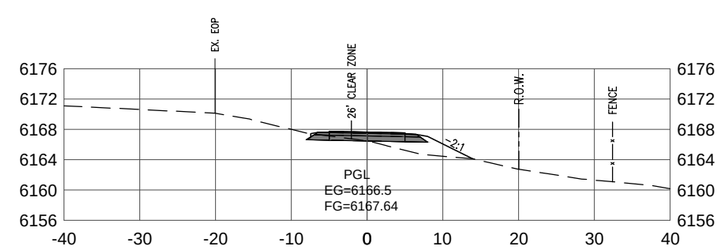

29+00

NOTE: RETAINING WALLS SHOWN FOR ILLUSTRATIVE PURPOSES ONLY. REFER TO RETAINING WALL PLANS FOR WALL OFFSETS, ELEVATIONS, AND DESIGN DETAILS.

FINAL PLANS

06/23/2016

TETON COUNTY WYOMING

JACKSON HOLE COMMUNITY PATHWAYS PATH 22

MIDDLE SECTION PHASE 2
CATTLE TUNNEL
TO SPRING GULCH

DRAWING TITLE:
CROSS_SECTIONS

DRAWING NUMBER:
X20

G:\7.2 Clients\364 - Teton\15140 - Path22-Mid\50 DWG\50.02 C3D\50.02.5 Sample Line-Sections\Teton-Sections (05-02-2016).dwg <Layout20> - Jun 23 2016 10:41:18 am PLOTTED BY: LXiong

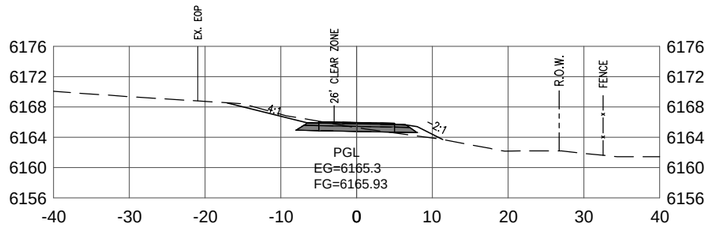

30+75

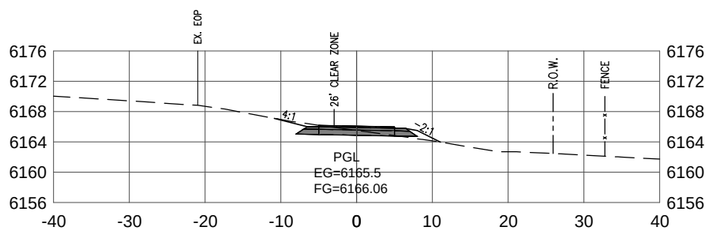

30+50

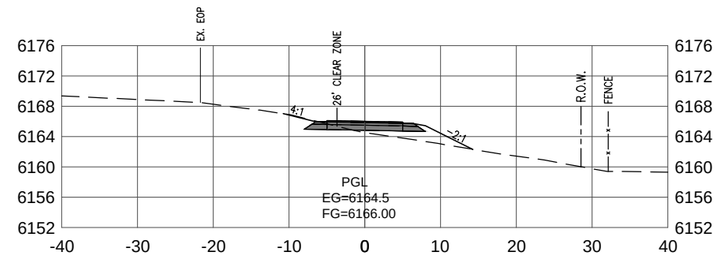

31+50

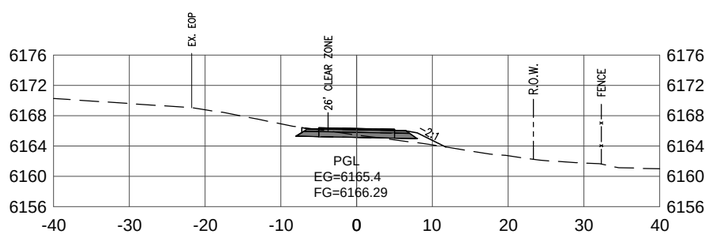

30+25

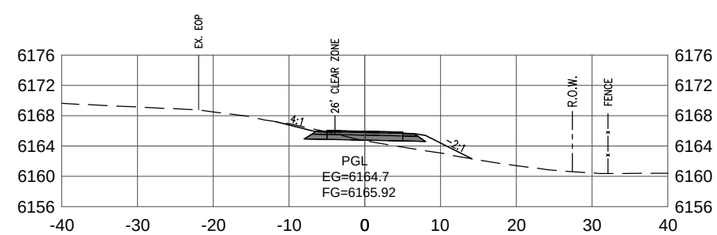

31+25

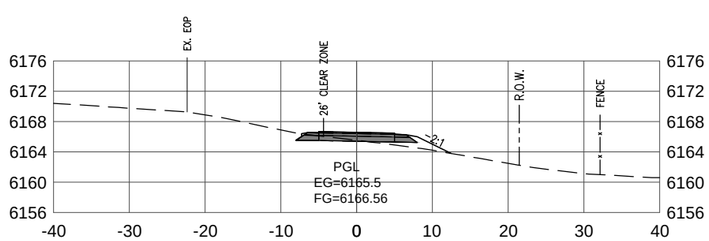

30+00

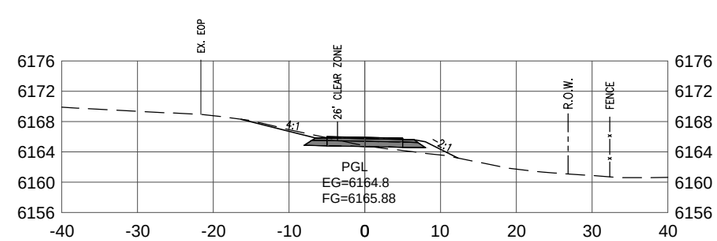

31+00

NOTE: RETAINING WALLS SHOWN FOR ILLUSTRATIVE PURPOSES ONLY. REFER TO RETAINING WALL PLANS FOR WALL OFFSETS, ELEVATIONS, AND DESIGN DETAILS.

FINAL PLANS

06/23/2016

TETON COUNTY WYOMING

JACKSON HOLE COMMUNITY PATHWAYS PATH 22

MIDDLE SECTION PHASE 2
CATTLE TUNNEL
TO SPRING GULCH

DRAWING TITLE:
CROSS_SECTIONS

DRAWING NUMBER:
X21

G:\7.2 Clients\364 - Teton\15140 - Path22-Mid\50 DWG\50.2 C3D\50.02.5 Sample Line-Sections\Teton-Sections (05-02-2016).dwg <Layout21> - Jun 23 2016 10:41:33 am PLOTTED BY: LXiong

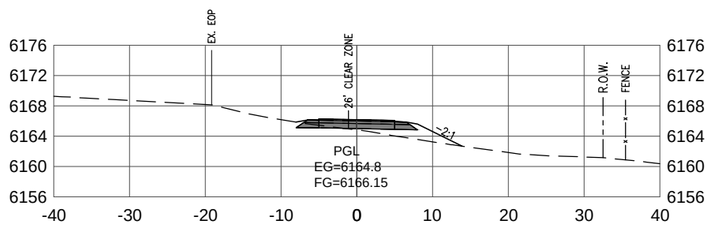

32+00

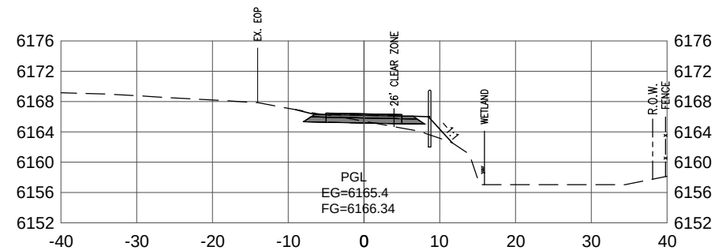

32+62

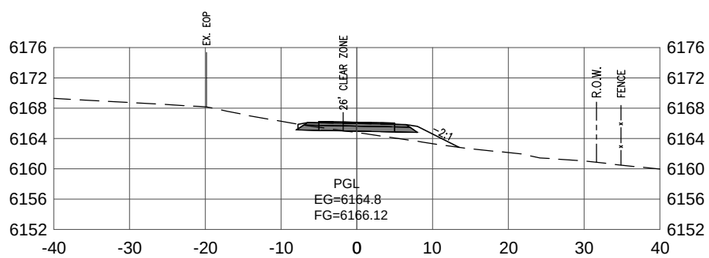

31+91

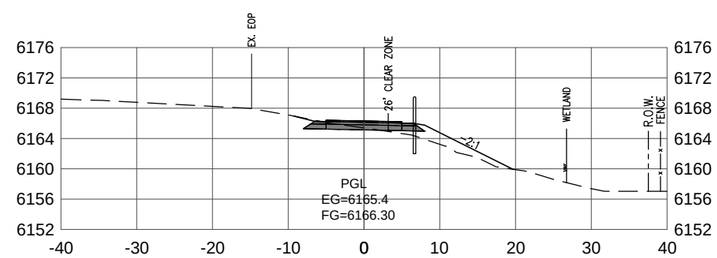

32+50

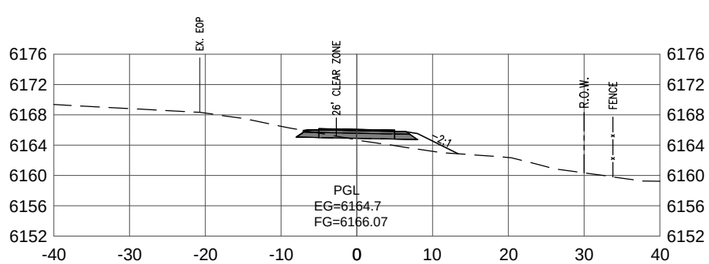

31+75

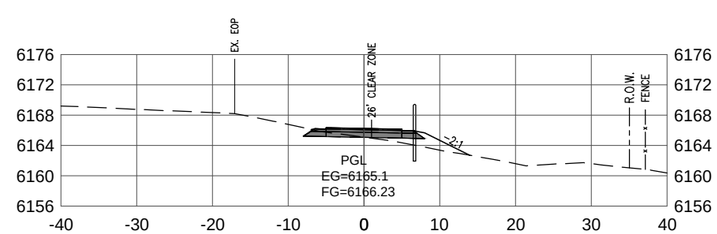

32+25

NOTE: RETAINING WALLS SHOWN FOR ILLUSTRATIVE PURPOSES ONLY. REFER TO RETAINING WALL PLANS FOR WALL OFFSETS, ELEVATIONS, AND DESIGN DETAILS.

TUNNEL SPUR CROSS SECTIONS
STA 0+00 - 0+52

FINAL PLANS

06/23/2016

TETON COUNTY WYOMING

JACKSON HOLE COMMUNITY PATHWAYS

PATH 22

MIDDLE SECTION PHASE 2
CATTLE TUNNEL
TO SPRING GULCH

DRAWING TITLE:
CROSS_SECTIONS

DRAWING NUMBER:
X22

G:\7.2 Clients\364 - Teton\15140 - Path22-Mid\50 DWG\50.2 C3D\50.02.5 Sample Line-Sections\Teton-Sections (05-02-2016).dwg <Layout22> - Jun 23 2016 10:41:47 am PLOTTED BY: LXiong

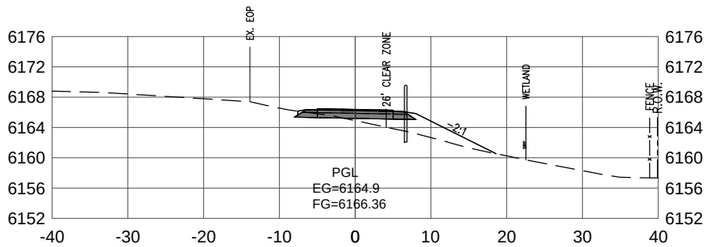

33+25

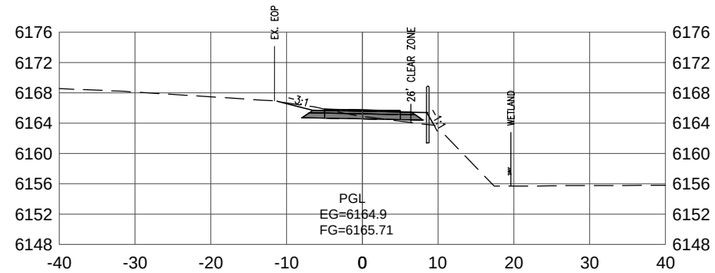

33+86

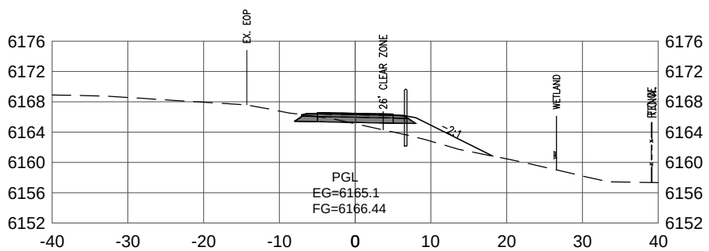

33+00

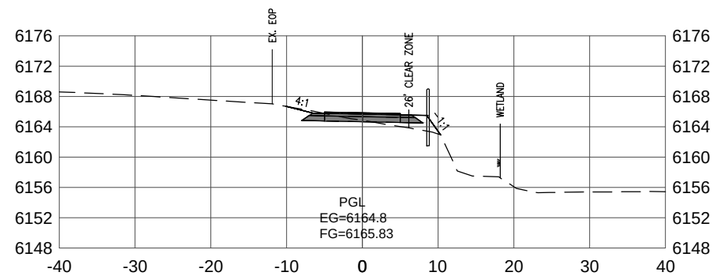

33+75

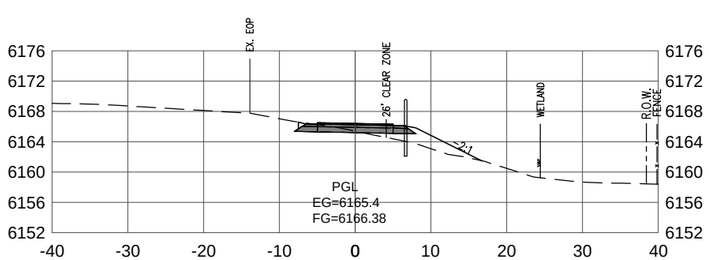

32+75

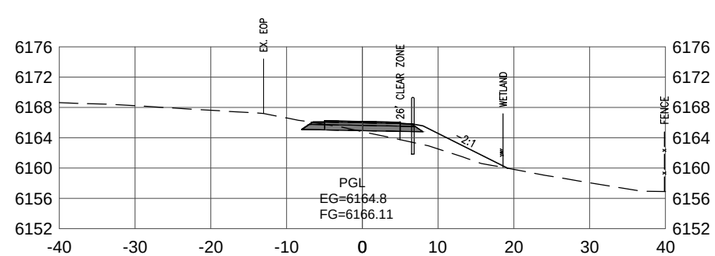

33+50

NOTE: RETAINING WALLS SHOWN FOR ILLUSTRATIVE PURPOSES ONLY. REFER TO RETAINING WALL PLANS FOR WALL OFFSETS, ELEVATIONS, AND DESIGN DETAILS.

FINAL PLANS

06/23/2016

TETON COUNTY WYOMING

JACKSON HOLE COMMUNITY PATHWAYS PATH 22

MIDDLE SECTION PHASE 2
CATTLE TUNNEL
TO SPRING GULCH

DRAWING TITLE:
CROSS_SECTIONS

DRAWING NUMBER:
X23

G:\7.2 Clients\364 - Teton\15140 - Path22-Mid\50 DWG\50.2 C3D\50.02.5 Sample Line-Sections\Teton-Sections (05-02-2016).dwg <Layout23> - Jun 23 2016 10:42:02 am PLOTTED BY: LXiong

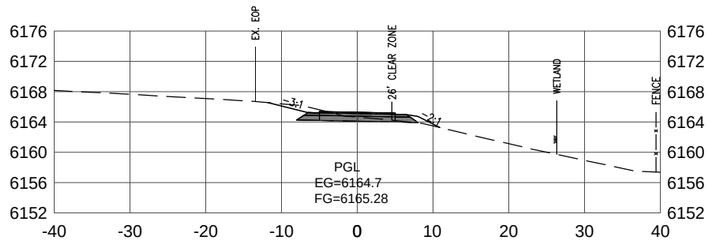

34+25

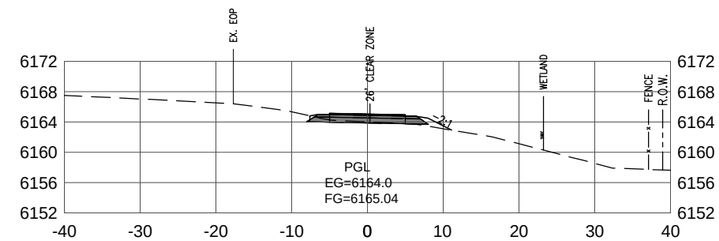

35+00

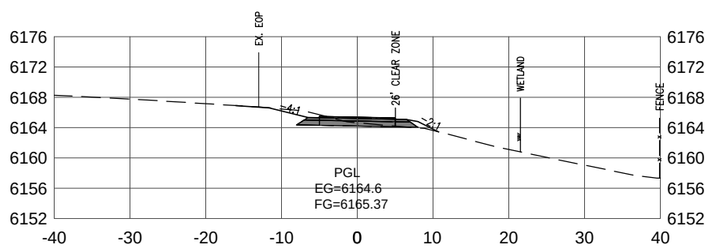

34+16

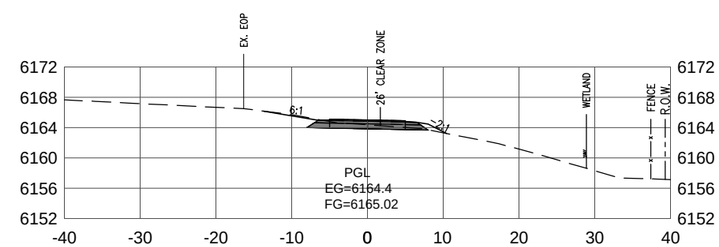

34+75

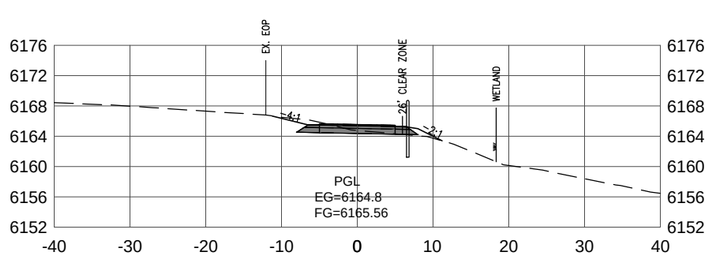

34+00

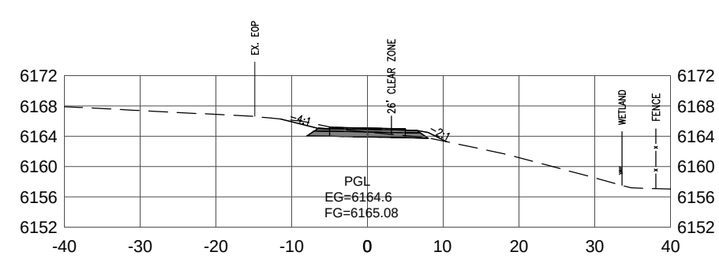

34+50

NOTE: RETAINING WALLS SHOWN FOR ILLUSTRATIVE PURPOSES ONLY. REFER TO RETAINING WALL PLANS FOR WALL OFFSETS, ELEVATIONS, AND DESIGN DETAILS.

FINAL PLANS

06/23/2016

TETON COUNTY WYOMING

JACKSON HOLE COMMUNITY PATHWAYS

PATH 22

MIDDLE SECTION PHASE 2
CATTLE TUNNEL
TO SPRING GULCH

DRAWING TITLE:
CROSS_SECTIONS

DRAWING NUMBER:
X24

G:\7.2 Clients\364 - Teton\15140 - Path22-Mid\50 DWG\50.2 C3D\50.02.5 Sample Line-Sections\Teton-Sections (05-02-2016).dwg <Layout24> - Jun 23 2016 10:42:17 am PLOTTED BY: LXiong

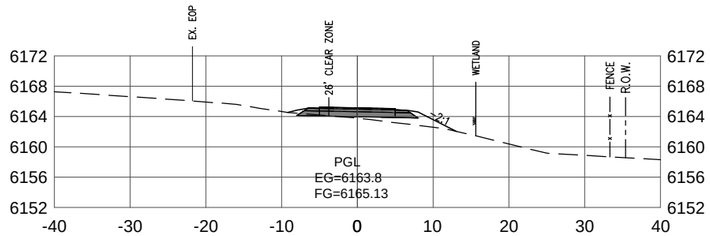

36+00

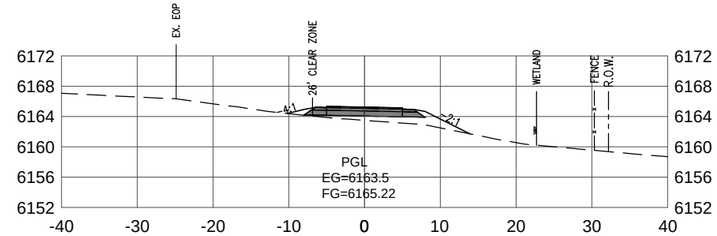

37+00

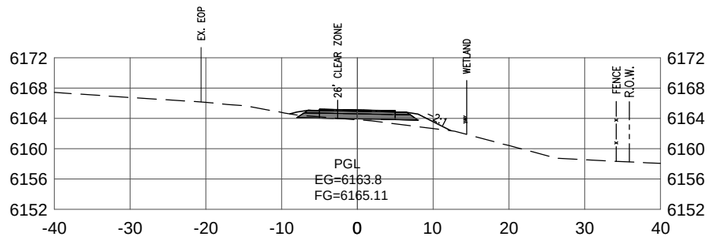

35+75

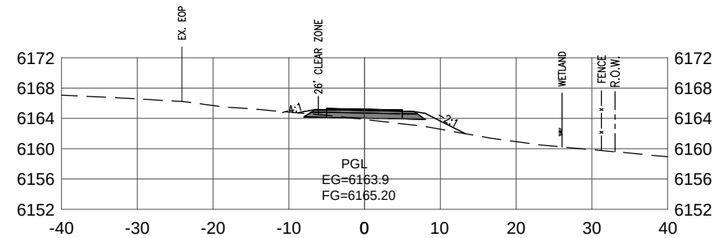

36+75

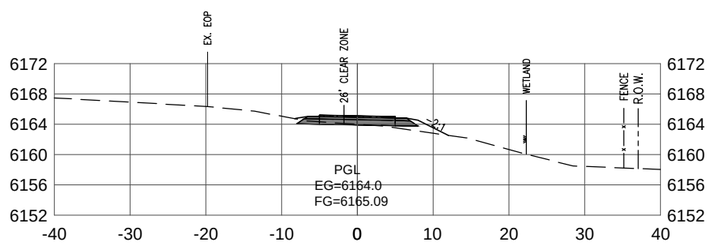

35+50

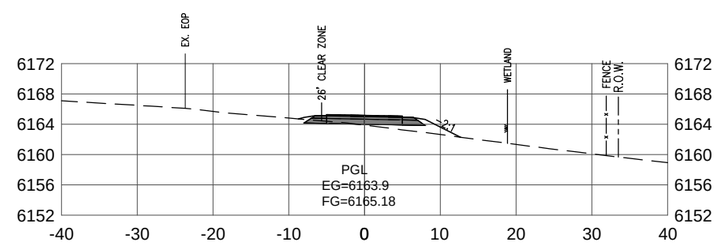

36+50

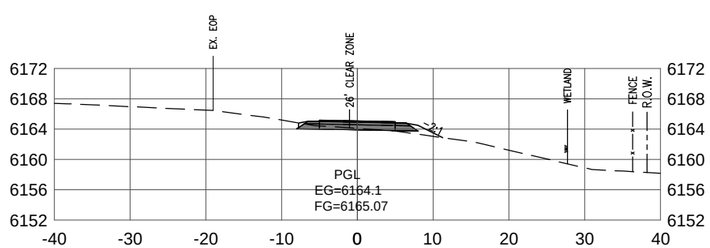

35+25

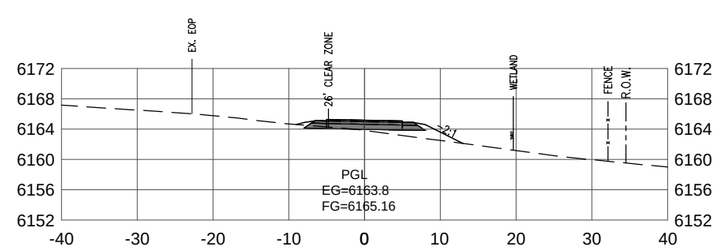

36+25

NOTE: RETAINING WALLS SHOWN FOR ILLUSTRATIVE PURPOSES ONLY. REFER TO RETAINING WALL PLANS FOR WALL OFFSETS, ELEVATIONS, AND DESIGN DETAILS.

FINAL PLANS

06/23/2016

MIDDLE SECTION PHASE 2
CATTLE TUNNEL
TO SPRING GULCH

DRAWING TITLE:

CROSS_SECTIONS

DRAWING NUMBER:

X25

G:\72 Clients\364 - Teton\15140 - Path22-Mid\50 DWG\50.02 C3D\50.02.5 Sample Line-Sections\Teton-Sections (05-02-2016).dwg <Layout25> - Jun 23 2016 10:42:33 am PLOTTED BY: LXiong

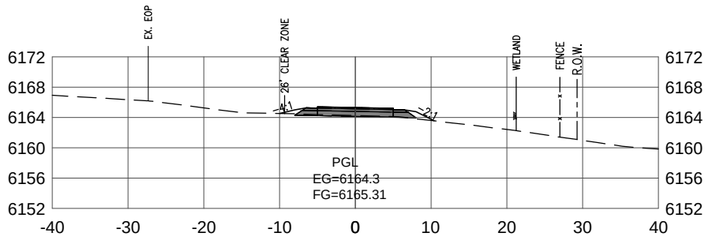

38+00

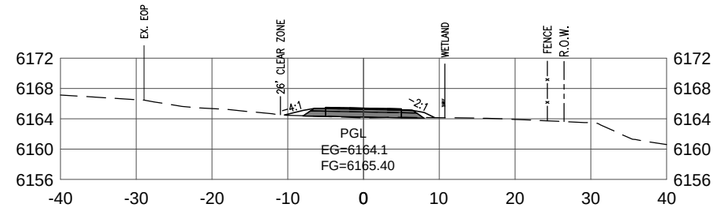

39+00

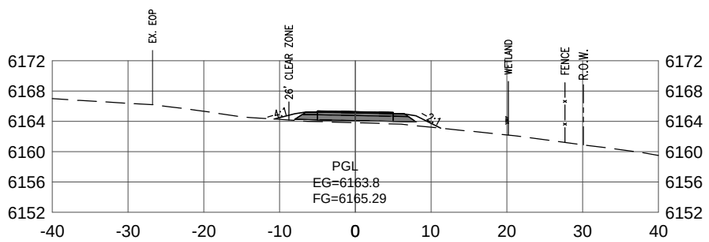

37+75

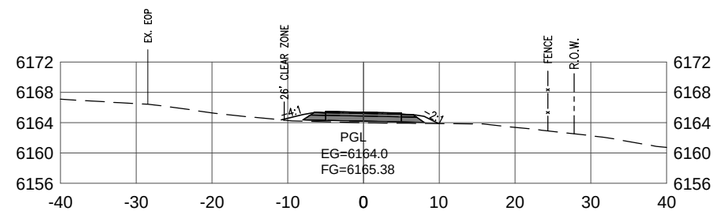

38+75

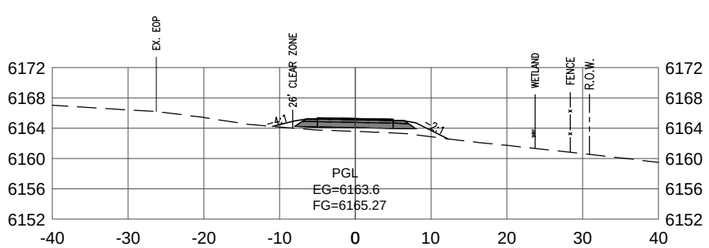

37+50

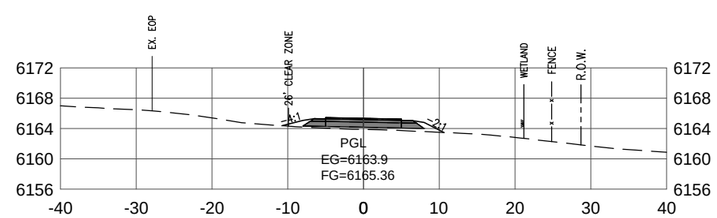

38+50

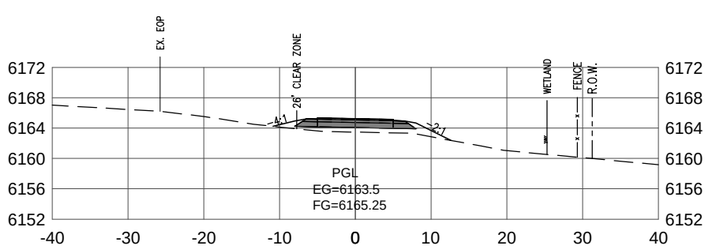

37+25

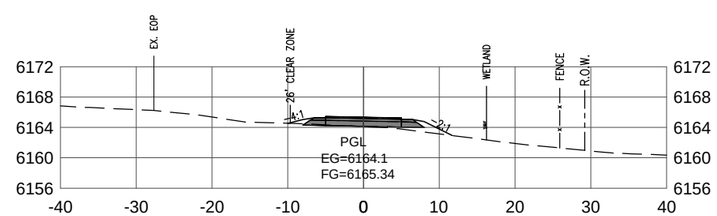

38+25

NOTE: RETAINING WALLS SHOWN FOR ILLUSTRATIVE PURPOSES ONLY. REFER TO RETAINING WALL PLANS FOR WALL OFFSETS, ELEVATIONS, AND DESIGN DETAILS.

FINAL PLANS

06/23/2016

TETON COUNTY WYOMING

JACKSON HOLE COMMUNITY PATHWAYS PATH 22

MIDDLE SECTION PHASE 2
CATTLE TUNNEL
TO SPRING GULCH

DRAWING TITLE:
CROSS_SECTIONS

DRAWING NUMBER:
X26

G:\7.2 Clients\364 - Teton\15140 - Path22-Mid\50 DWG\50.2 C3D\50.02.5 Sample Line-Sections\Teton-Sections (05-02-2016).dwg <Layout26> - Jun 23 2016 10:42:48 am PLOTTED BY: LXiong

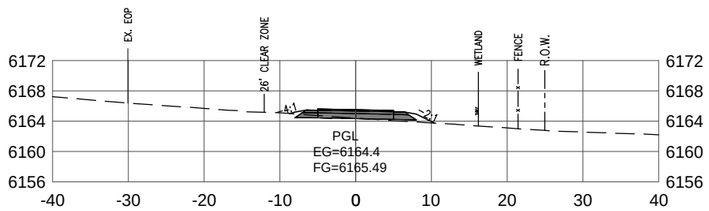

40+00

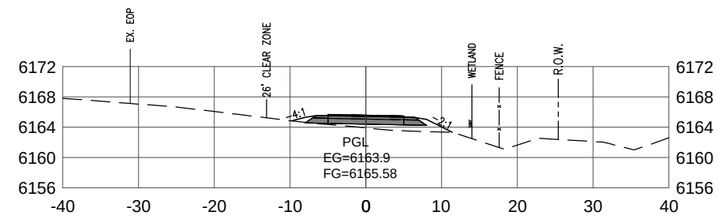

41+00

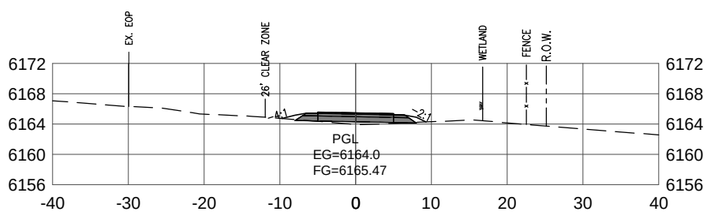

39+75

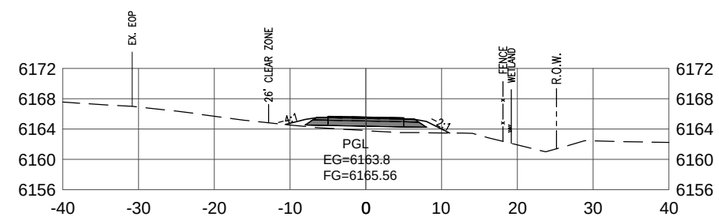

40+75

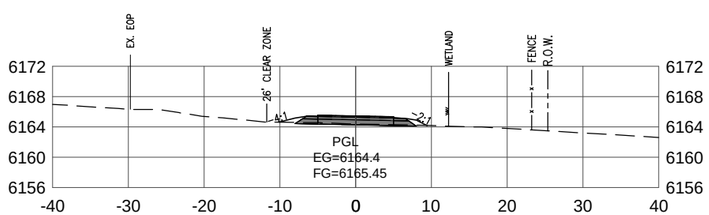

39+50

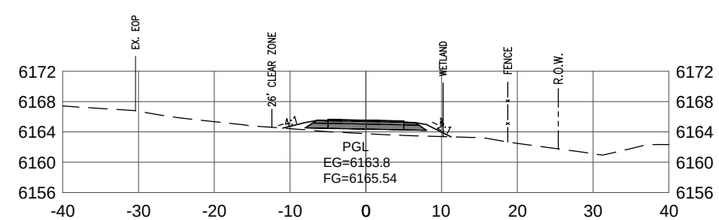

40+50

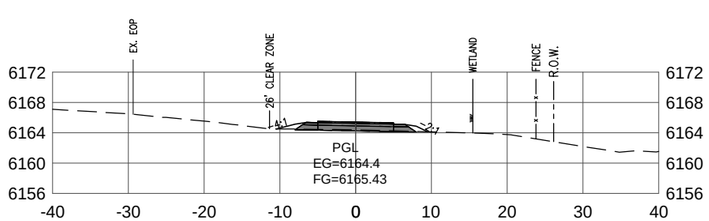

39+25

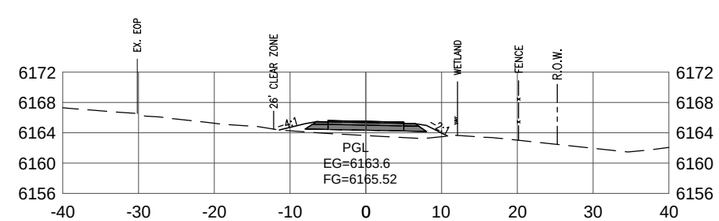

40+25

NOTE: RETAINING WALLS SHOWN FOR ILLUSTRATIVE PURPOSES ONLY. REFER TO RETAINING WALL PLANS FOR WALL OFFSETS, ELEVATIONS, AND DESIGN DETAILS.

FINAL PLANS

06/23/2016

TETON COUNTY WYOMING

JACKSON HOLE COMMUNITY PATHWAYS PATH 22

MIDDLE SECTION PHASE 2
CATTLE TUNNEL
TO SPRING GULCH

DRAWING TITLE:
CROSS_SECTIONS

DRAWING NUMBER:
X27

G:\7.2 Clients\364 - Teton\15140 - Path22-Mid\50 DWG\50.02 C3D\50.02.5 Sample Line-Sections\Teton-Sections (05-02-2016).dwg <Layout27> - Jun 23 2016 10:43:03 am PLOTTED BY: LXiong

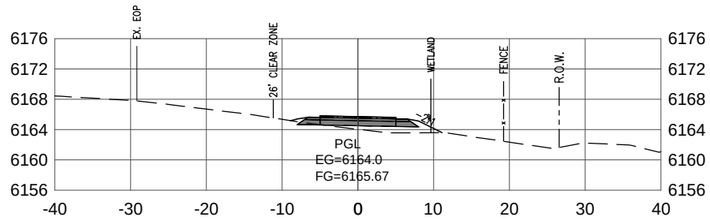

42+00

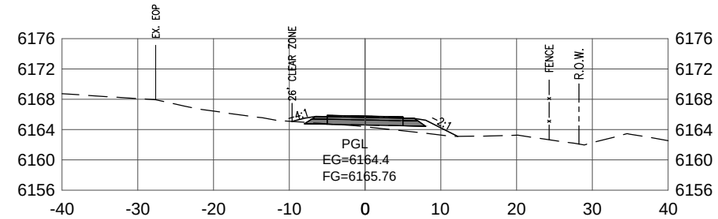

43+00

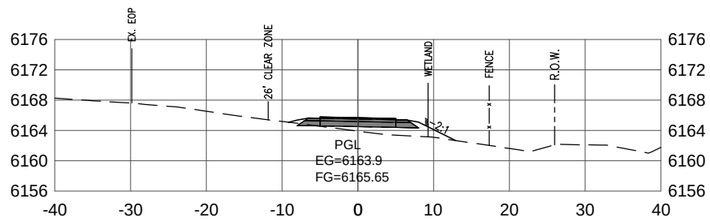

41+75

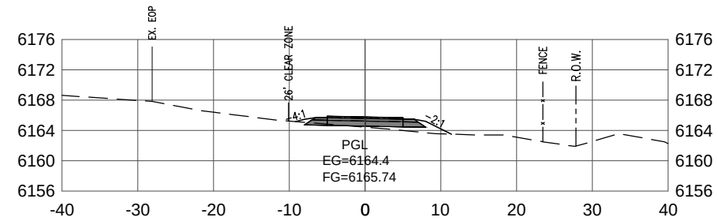

42+75

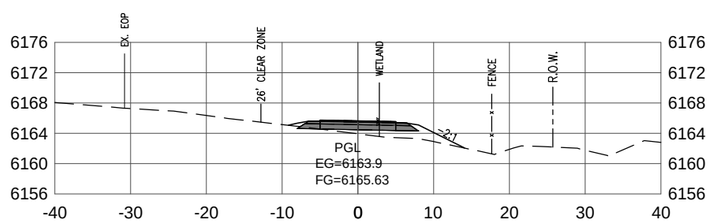

41+50

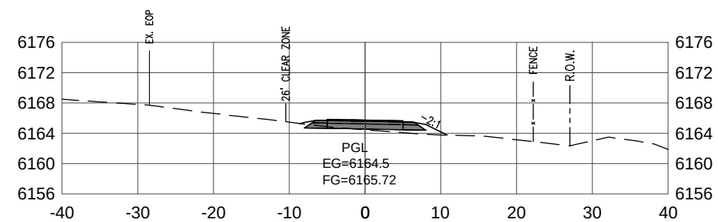

42+50

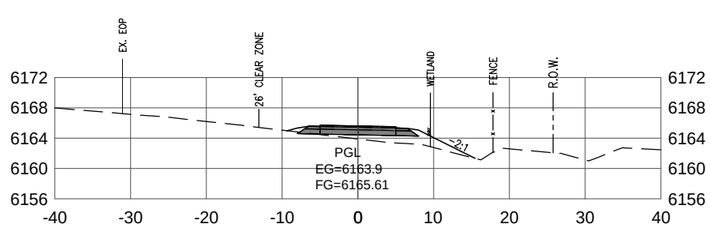

41+25

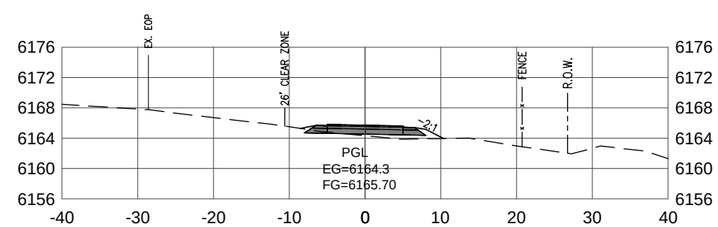

42+25

NOTE: RETAINING WALLS SHOWN FOR ILLUSTRATIVE PURPOSES ONLY. REFER TO RETAINING WALL PLANS FOR WALL OFFSETS, ELEVATIONS, AND DESIGN DETAILS.

FINAL PLANS

06/23/2016

TETON COUNTY WYOMING

JACKSON HOLE COMMUNITY PATHWAYS PATH 22

MIDDLE SECTION PHASE 2
CATTLE TUNNEL
TO SPRING GULCH

DRAWING TITLE:
CROSS_SECTIONS

DRAWING NUMBER:
X28

G:\7.2 Clients\364 – Teton\15140 – Path22-Mid\50 DWG\50.02 C3D\50.02.5 Sample Line-Sections\Teton-Sections (05-02-2016).dwg <Layout28> – Jun 23 2016 10:43:18 am PLOTTED BY: LXiong

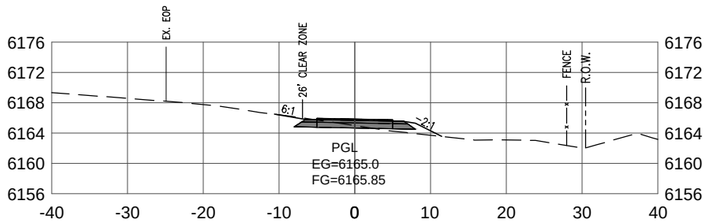

44+00

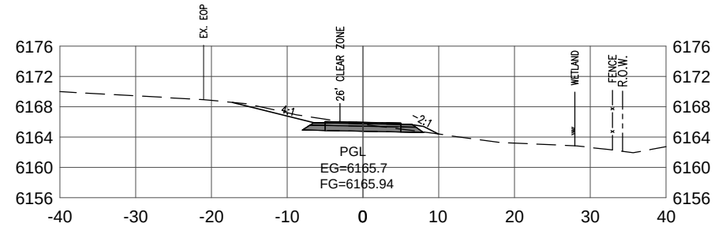

45+00

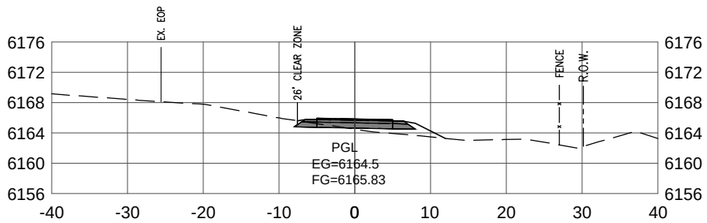

43+75

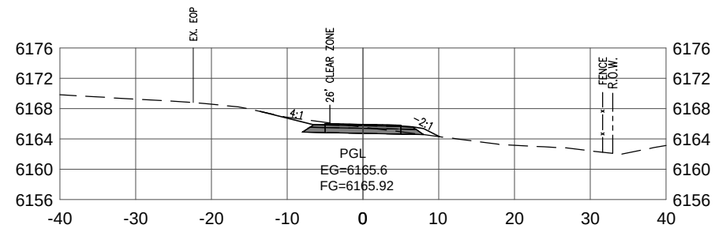

44+75

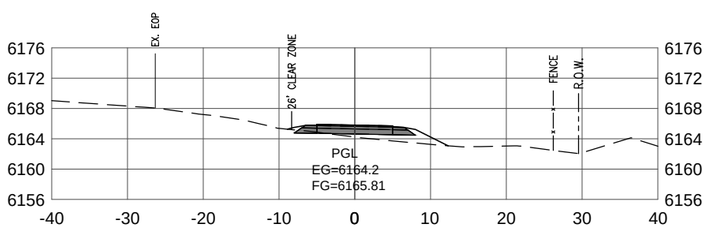

43+50

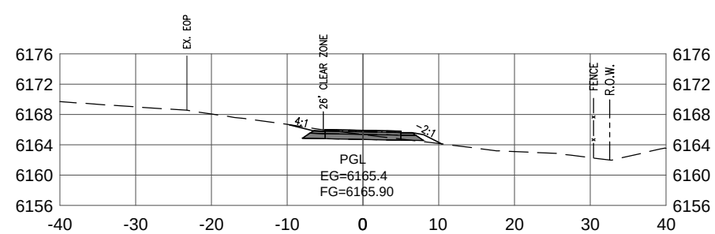

44+50

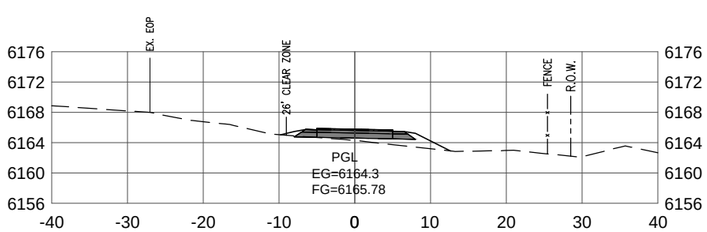

43+25

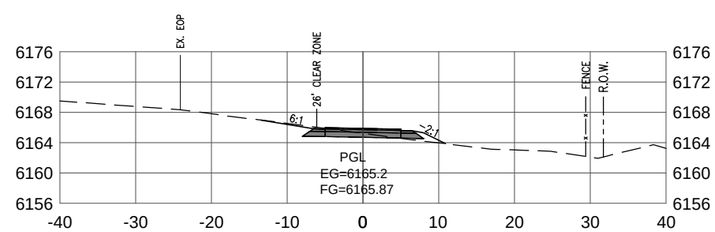

44+25

NOTE: RETAINING WALLS SHOWN FOR ILLUSTRATIVE PURPOSES ONLY. REFER TO RETAINING WALL PLANS FOR WALL OFFSETS, ELEVATIONS, AND DESIGN DETAILS.

FINAL PLANS

06/23/2016

TETON COUNTY WYOMING

JACKSON HOLE COMMUNITY PATHWAYS PATH 22

MIDDLE SECTION PHASE 2
CATTLE TUNNEL
TO SPRING GULCH

DRAWING TITLE:
CROSS_SECTIONS

DRAWING NUMBER:
X29

G:\7.2 Clients\364 – Teton\15140 – Path22-Mid\50 DWG\50.2 C3D\50.02.5 Sample Line-Sections\Teton-Sections (05-02-2016).dwg <Layout29> – Jun 23 2016 10:43:33 am PLOTTED BY: LXiong

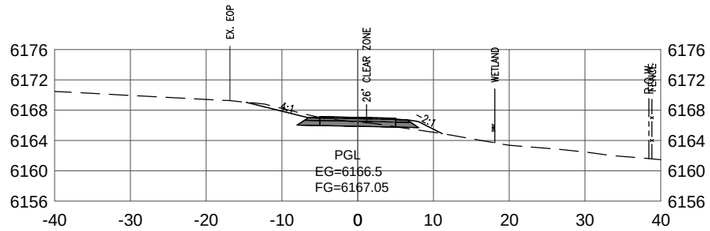

46+00

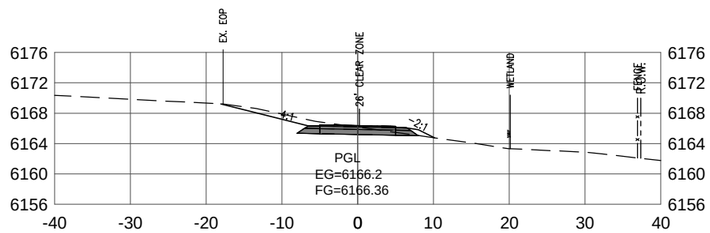

45+75

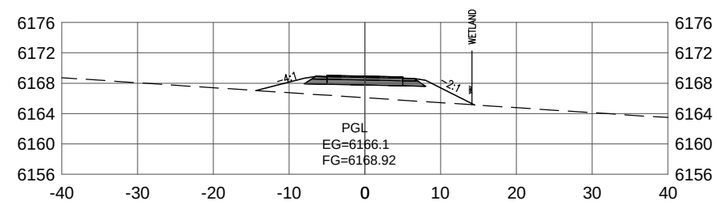

46+63

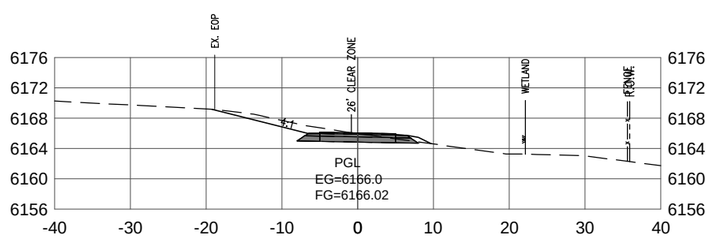

45+50

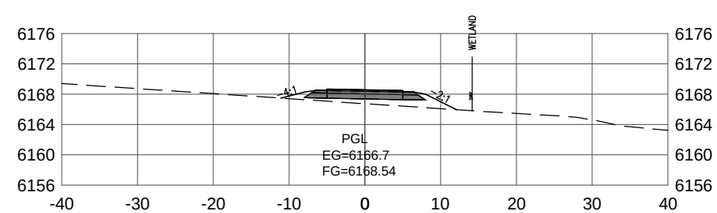

46+50

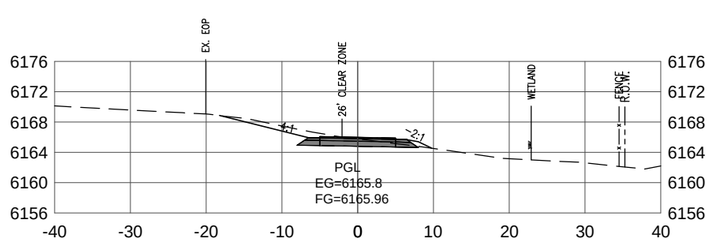

45+25

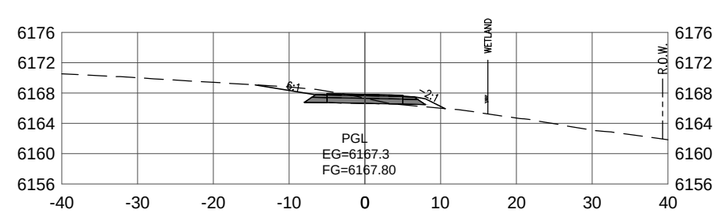

46+25

NOTE: RETAINING WALLS SHOWN FOR ILLUSTRATIVE PURPOSES ONLY. REFER TO RETAINING WALL PLANS FOR WALL OFFSETS, ELEVATIONS, AND DESIGN DETAILS.

FINAL PLANS

06/23/2016

MIDDLE SECTION PHASE 2
CATTLE TUNNEL
TO SPRING GULCH

DRAWING TITLE:
CROSS_SECTIONS

DRAWING NUMBER:
X30

G:\7.2 Clients\364 - Teton\15140 - Path22-Mid\50 DWG\50.02.5 Sample Line-Sections\Teton-Sections (05-02-2016).dwg <Layout30> - Jun 23 2016 10:43:48 am PLOTTED BY: LXiong